

CONFIDENTIAL

KANSAS CORPORATION COMMISSION
OIL & GAS CONSERVATION DIVISION

ORIGINAL

Form ACO-1
September 1999
Form Must Be Typed

WELL COMPLETION FORM
WELL HISTORY - DESCRIPTION OF WELL & LEASE

9/24/10

Operator: License # 33168
Name: WOOLSEY OPERATING COMPANY, LLC
Address: 125 N. Market, Suite 1000
City/State/Zip: Wichita, Kansas 67202
Purchaser: Bluestem Gas Marketing / Plains Marketing
Operator Contact Person: Dean Pattison, Operations Manager
Phone: (316) 267-4379 (ext 107)
Contractor: Name: 33610 KCC
License: FOSSIL DRILLING, INC. SEP 24 2008
Wellsite Geologist: Curtis Covey
Designate Type of Completion:
☒ New Well ☐ Re-Entry ☐ Workover
☐ Oil ☐ SWD ☐ SIOW ☐ Temp. Abd.
☒ Gas ☐ ENHR ☐ SIGW
☐ Dry ☐ Other (Core, WSW, Expl. Cathodic, etc)
If Workover/Re-entry: Old Well Info as follows:
Operator: N/A SEP 24 2008
Well Name: KCC

Original Comp. Date: Original Total Depth:
☐ Deepening ☐ Re-perf. ☐ Conv. to Enhr./SWD
☐ Plug Back ☐ Plug Back Total Depth
☐ Commingled ☐ Docket No.
☐ Dual Completion ☐ Docket No.
☐ Other (SWD or Enhr.?) ☐ Docket No.
05/27/2008 06/06/2008 07/08/2008
Spud Date or Date Reached TD Completion Date or
Recompletion Date Recompletion Date

API No. 15 - 007 - 23293 0000
County: BARBER
N2 NE SE NE Sec. 12 Twp. 34 S. R. 12 ☐ East ☒ West
1630 feet from S (N) (circle one) Line of Section
330 feet from E (E) (circle one) Line of Section
Footages Calculated from Nearest Outside Section Corner:
(circle one) NE SE NW SW
Lease Name: DIEL C Well #: 1
Field Name: RHODES
Producing Formation: MISSISSIPPIAN
Elevation: Ground: 1490 Kelly Bushing: 1499
Total Depth: 5240 Plug Back Total Depth: 5014
Amount of Surface Pipe Set and Cemented at 228 Feet
Multiple Stage Cementing Collar Used? ☐ Yes ☒ No
If yes, show depth set Feet
If Alternate II completion, cement circulated from n/a
feet depth to w/ sx cmt.

Drilling Fluid Management Plan

(Data must be collected from the Reserve Pit)


Chloride content 28,000 ppm Fluid volume 1800 bbls
Dewatering method used Haul free fluids and allow pits to dry

Location of fluid disposal if hauled offsite:


Operator Name: WOOLSEY OPERATING COMPANY, LLC
Lease Name: SWARTZ / CLARKE License No.: 33168
Quarter NE / SW Sec. 1 / 8 Twp. 34 / 32 S. R. 11 / 13 ☐ East ☒ West
County: Barber / Barber Docket No.: D-28,865 / D-28,492

INSTRUCTIONS: An original and two copies of this form shall be filed with the Kansas Corporation Commission, 130 S. Market - Room 2078, Wichita, Kansas 67202, within 120 days of the spud date, recompletion, workover or conversion of a well. Rule 82-3-130, 82-3-106 and 82-3-107 apply. Information of side two of this form will be held confidential for a period of 12 months if requested in writing and submitted with the form (see rule 82-3-107 for confidentiality in excess of 12 months). One copy of all wireline logs and geologist well report shall be attached with this form. ALL CEMENTING TICKETS MUST BE ATTACHED. Submit CP-4 form with all plugged wells. Submit CP-111 form with all temporarily abandoned wells.

All requirements of the statutes, rules and regulations promulgated to regulate the oil and gas industry have been fully complied with and the statements herein are complete and correct to the best of my knowledge.

Signature: 
Title: Dean Pattison, Operations Manager Date: September 24, 2008

Subscribed and sworn to before me this 24th day of September
2008

Notary Public: 
Date Commission Expires: March 27, 2010

KCC Office Use ONLY

☒ Letter of Confidentiality Received

☒ If Denied, Yes ☐ Date:

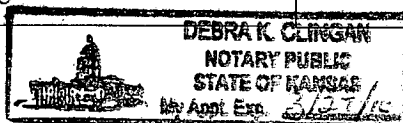
☒ Wireline Log Received

☒ Geologist Report Received

☐ UIC Distribution

RECEIVED
KANSAS CORPORATION COMMISSION

SEP 24 2008



CONSERVATION DIVISION
WICHITA, KS