

STATE OF KANSAS
STATE CORPORATION COMMISSION
200 COLORADO DERBY BUILDING
WICHITA, KANSAS 67202

WELL PLUGGING RECORD

PLEASE FILL OUT COMPLETELY
AND MAKE REQUIRED AFFIDAVIT.
TYPE OR PRINT

API NUMBER _____

COUNTY Trego Graham

LEASE NAME A.A. Hermit # 1

SPOT LOCATION S4 SW
6/9/2 NW 1/4

SEC. 12 TWP. 10 RGE. 25 (E) OR (W)

LEASE OPERATOR Texaco Inc.

PHONE # () 913-625-3849

OPERATORS LICENSE NO. _____

CHARACTER OF WELL oil (OIL, GAS, D&A, SWD, INPUT, WATER SUPPLY WELL)

DATE WELL COMPLETED /75 PLUGGING COMMENCED 8/10/83

PLUGGING COMPLETED 8/17/83 REASON FOR ABANDONMENT OF WELL OR PRODUCING
FORMATION Dry

DID YOU NOTIFY THE KCC/KDHE JOINT DISTRICT OFFICE PRIOR TO PLUGGING THIS WELL? yes

WHICH KCC/KDHE JOINT OFFICE DID YOU NOTIFY? Hayes

Is ACO-1 FILED? _____ IF NOT, IS WELL LOG ATTACHED? Log with application

PRODUCING FORMATION K.C. DEPTH TO TOP _____ BOTTOM T.D. 4013

SHOW DEPTH AND THICKNESS OF ALL WATER, OIL AND GAS FORMATIONS.

OIL, GAS OR WATER RECORDS _____ CASING RECORD _____

RECEIVED
STATE CORPORATION COMMISSION
8-23-83
416 23 1983

FORMATION	CONTENT	FROM	TO	SIZE	PUT IN	PULLED OUT
		0	223	8 5/8		
		0	4012	5 1/2		No recovery

DESCRIBE IN DETAIL THE MANNER IN WHICH THE WELL WAS PLUGGED, INDICATING WHERE
THE MUD FLUID WAS PLACED AND THE METHOD OR METHODS USED IN INTRODUCING IT INTO
THE HOLE. IF CEMENT OR OTHER PLUGS WERE USED STATE, THE CHARACTER OF SAME AND
DEPTH PLACED, FROM FEET TO FEET EACH SET.

Pumped with allied cements 325 sx. 50-50 poz. 6% jell & 3% C.C.
22 sx. jell & 5 sx. Hulls & 1 8 5/8 plug,

(IF ADDITIONAL DESCRIPTION IS NECESSARY, USE BACK OF THIS FORM.)

NAME OF PLUGGING CONTRACTOR Nicholas Casing Pulling LICENSE No. 6698
ADDRESS Box 206 Geneseo Kansas 67444

STATE OF Kansas COUNTY OF Rice, ss.


D.A. Nicholas (EMPLOYEE OF OPERATOR) OR
(OPERATOR) OF ABOVE-DESCRIBED WELL, BEING FIRST DULY SWORN ON OATH, SAYS: THAT
I HAVE KNOWLEDGE OF THE FACTS, STATEMENTS, AND MATTERS HEREIN CONTAINED AND
THE LOG OF THE ABOVE-DESCRIBED WELL AS FILED THAT THE SAME ARE TRUE AND
CORRECT. SO HELP ME GOD.

(SIGNATURE) D.A. Nicholas

(ADDRESS) _____

SUBSCRIBED AND SWORN TO BEFORE ME THIS 22nd DAY OF August, 1983

Toni L. Prickett
NOTARY PUBLIC



My COMMISSION EXPIRES: _____

WELL LOG

COMPANY **Texaco, Inc.**
 FARM **A. A. Herman** NO. **1**
 TOTAL DEPTH **4013'**
 COMM. **1-5-73** COMP. **1-13-72**
 CONTRACTOR **Garvey Drilling Company**


SEC. **12** T. **10S.25W**

LOC. **SW SW NW**

COUNTY **Graham, Kansas**

CASING

8 5/8" @ 223' w/150sx
5 1/2" @ 4012' w/450sx



ELEVATION

PRODUCTION

FIGURES INDICATE BOTTOM OF FORMATIONS

- 80' Clay & Sand
- 110' Shale
- 223' Blue Shale
- 1360' Shale
- 1884' Sand & Shale
- 2015' Shale
- 2138' Anhydrite
- 2265' Shale & Lime
- 2962' Lime & Shale
- 3505' Lime
- 3632' Lime & Shale
- 3790' Lime
- 4013' Lime
- 4013' RTD

RECEIVED
 STATE CORPORATION COMMISSION

OCT 18 1982

CONSERVATION DIVISION
 Wichita, Kansas


State of Kansas }
 County of Barton } 68

I, Charlene Marker of Garvey Drilling Company

upon oath state the above and foregoing is a true and correct copy of the log of the A. A. Herman #1 well.

Subscribed and sworn to before me this 17th day of January 1973

My Commission Expires: July 8, 1974



Charlene Marker
James C. Morris
 NOTARY PUBLIC