


Give All Information Completely  
Make Required Affidavit  
Mail or Deliver Report to:  
Conservation Division  
State Corporation Commission  
211 No. Broadway  
Wichita, Kansas

WELL PLUGGING RECORD

Graham County, Sec. 17 Twp. 10S Rge. (E) 25 (W)

Location as "NE/CNW/SW" or footage from lines C NE SW NE  
Lease Owner Rains & Williamson Oil Co.  
Lease Name Brungardt Well No. 1  
Office Address 1425 Wichita Plaza, Wichita 2, Kansas  
Character of Well (completed as Oil, Gas or Dry Hole) Dry Hole  
Date well completed April 10 1965  
Application for plugging filed April 10 1965  
Application for plugging approved April 10 1965  
Plugging commenced April 10 1965  
Plugging completed April 10 1965  
Reason for abandonment of well or producing formation no oil or gas found  
in commercial quantities.

NORTH



Locate well correctly on above  
Section Plat

If a producing well is abandoned, date of last production - - 19  
Was permission obtained from the Conservation Division or its agents before plugging was com-  
menced? Yes

Name of Conservation Agent who supervised plugging of this well Bill Nichols, Morland, Kansas  
Producing formation Depth to top Bottom Total Depth of Well Feet

Show depth and thickness of all water, oil and gas formations.

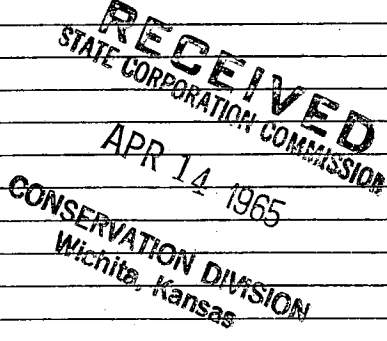
OIL, GAS OR WATER RECORDS

CASING RECORD

FORMATION	CONTENT	FROM	TO	SIZE	PUT IN	PULLED OUT
				8-5/8"	183.80'	None

Describe in detail the manner in which the well was plugged, indicating where the mud fluid was placed and the method or methods used in introducing it into the hole. If cement or other plugs were used, state the character of same and depth placed, from feet to feet for each plug set.

Set bridge @ 540', cement thru drill pipe with 20 sacks cement, mud back to 180', set bridge & cement thru drill pipe with 20 sacks, mud back to 40', set bridge & capped with 10 sacks cement. Plug down 8:30 p.m. 4-10-65.




(If additional description is necessary, use BACK of this sheet)  
Name of Plugging Contractor Rains & Williamson Oil Co.  
Address 1425 Wichita Plaza, Wichita 2, Kansas

STATE OF KANSAS, COUNTY OF SEDGWICK, ss.  
Wilson Rains (employee of owner) or (owner or operator) of the above-described

well, being first duly sworn on oath, says: That I have knowledge of the facts, statements, and matters herein contained and the log of the above-described well, as filed and that the same are true and correct. So help me God.

(Signature) Wilson Rains  
1425 Wichita Plaza, Wichita 2, Kansas (Address)



SUBSCRIBED AND SWORN to before me this 12th day of April, 1965  
Shirley Keck Notary Public

ROTARY DRILLING LOG

Operator: Rains & Williamson Oil Co. Contractor: Rains & Williamson Oil Co.  
 #1 Brungardt  
 C NE SW NE Section 17-10S-25W Commenced: 4-2-65  
 Graham County, Kansas Completed: 4-10-65  
 Remarks: Set 183.80' of 8-5/8" surface casing with 135 sacks GL3 cement.

FORMATIONS:

KB: 2520'

Surface Clay	30'
Sand	45'
Shale	1725'
D. Sand	1905'
Shale & Red Bed	2145'
Anhydrite	2180'
Shale & Lime	3810'
Lime & Shale	3848'
Lime	4035'
Lime & Shale	4300'
Rotary Total Depth (D&A)	4300'

RECEIVED  
 STATE CORPORATION COMMISSION  
 APR 14 1965  
 CONSERVATION DIVISION  
 Wichita, Kansas

We certify the above log is true and correct to the best of our knowledge and belief.


RAINS & WILLIAMSON OIL CO.

*Wilson Rains*  
 Wilson Rains, Partner

Subscribed and sworn to before me, a Notary Public in and for the State of Kansas, County of Sedgwick, this 12th day of April, 1965.

My Commission Expires:

January 8, 1968



*Shirley Keck*  
 Shirley Keck, Notary Public