


WELL PLUGGING RECORD

Give All Information Completely
Make Required Affidavit
Mail or Deliver Report to:
Conservation Division
State Corporation Commission
211 No. Broadway
Wichita, Kansas

NORTH



Locate well correctly on above
Section Plat

Graham County, Sec. 17 Twp. 10 Rge. (E) 25(W)
Location as "NE/CNW%SW%" or footage from lines NW NE SW
Lease Owner Empire Drilling Co. & NCRA
Lease Name Riedel C Well No. 1
Office Address 650 Fourth Nat'l Bank Building
Character of Well (completed as Oil, Gas or Dry Hole) Dry Hole
Date well completed Sept. 25, 1958 19
Application for plugging filed Sept. 25, 1958 19
Application for plugging approved Sept. 25, 1958 19
Plugging commenced Sept. 25, 1958 19
Plugging completed Sept. 25, 1958 19
Reason for abandonment of well or producing formation Dry Hole

If a producing well is abandoned, date of last production _____ 19
Was permission obtained from the Conservation Division or its agents before plugging was commenced? yes

Name of Conservation Agent who supervised plugging of this well A. D. Fabricius
Producing formation _____ Depth to top _____ Bottom _____ Total Depth of Well 4055 Feet
Show depth and thickness of all water, oil and gas formations.

OIL, GAS OR WATER RECORDS

CASING RECORD

FORMATION	CONTENT	FROM	TO	SIZE	PUT IN	PULLED OUT
	Surface	0	153	8 5/8"	153	0

Describe in detail the manner in which the well was plugged, indicating where the mud fluid was placed and the method or methods used in introducing it into the hole. If cement or other plugs were used, state the character of same and depth placed, from _____ feet to _____ feet for each plug set.

Plug @ 600' with 20 sacks cement
Plug @ 150' with 20 sacks cement
Plug @ 40' with 10 sacks cement to Surface

(If additional description is necessary, use BACK of this sheet)

Name of Plugging Contractor Empire Drilling Company
Address 650 Fourth National Bank Building Wichita, Kansas

STATE OF Kansas, COUNTY OF Sedgwick, ss.
I, Dan J. Kornfeld (owner or operator) of the above-described well, being first duly sworn on oath, says: That I have knowledge of the facts, statements, and matters herein contained and the log of the above-described well as filed and that the same are true and correct. So help me God.

(Signature) [Signature]
650 Fourth National Bank Building
(Address)

SUBSCRIBED AND SWORN to before me this 3rd day of October, 1958
My Commission Expires Oct. 21, 1958



Lucille R. Harr
Notary Public.

PLUGGING RECORD
FILE SEC 17 T. 10 R. 25 W.
BOOK PAGE 134 LINE 23

OCT 8 1958
10-08-58
CONSERVATION DIVISION
Wichita, Kansas

L O G

COMPANY: Empire Drilling Company and National Cooperative Refinery Association
 CONTRACTOR: Empire Drilling Company, Wichita, Kansas
 FARM: Riedel "C" No. 1
 LOCATION: NW NE SW section 17-10-25W, Graham County, Kansas
 COMMENCED: September 16, 1958 ELEVATION: 2538 KB
 COMPLETED: September 25, 1958 POTENTIAL:

0	to	164	Sand and Shale
164	to	400	Shale
400	to	2163	Shale and Shells
2163	to	2205	Anhydrite
2205	to	2720	Shale and Shells
2720	to	3030	Shale and Lime
3030	to	3145	Lime and Shale
3145	to	3405	Shale and Lime
3405	to	3655	Lime and Shale
3655	to	3702	Shale and Lime
3702	to	3760	Lime and Shale
3760	to	4055	Lime
		4055	RTD
			D & A

SET: 8 5/8" 153' with 100 Sacks cement


TOPS: Heebner 3774
 Toronto 3794
 Lansing Kansas City 3814
 Base of Kansas City 4050


C E R T I F I C A T I O N

I, Dan J. Kornfeld, do hereby certify that the above and foregoing is a true and correct copy of the log on the Riedel "C" number 1, NW NE SW section 17-10-25W, Graham County, Kansas, as reflected by the files of the Empire Drilling Company.


 Dan J. Kornfeld

Subscribed and sworn to before me, a notary public within and for Sedgwick County, Kansas, this 3rd day of October, 1958.




 Lucille Stansley, Notary Public

My Commission Expires Oct. 21, 1958
 My Commission expires ~~June 7, 1960~~

OCT 2 1958
 SEDGWICK COUNTY
 Kan

PLUGGING
 FILE SEC 17 T 10 R 25W
 BOOK PAGE 134 LINE 23