


STATE OF KANSAS
STATE CORPORATION COMMISSION
CONSERVATION DIVISION
P. O. BOX 17027
WICHITA, KANSAS 67217

FORM CP-4

WELL PLUGGING RECORD



Locate well correctly on above Section Plat

Graham County, Sec. 26 Twp. 10S Rge. 25 (W)
Location as "NE/CNW/SW" or footage from lines. C S/2 NE SW
Lease Owner Murfin Drilling
Lease Name Andrew Knoll Well No. 1
Office Address 617 Union Center, Wichita, Ks 67202
Character of Well (completed as Oil, Gas or Dry Hole) Dry Hole
Date well completed 11/9 19 75
Application for plugging filed 11/9 19 75
Application for plugging approved 11/9 19 75
Plugging commenced 11/9 19 75
Plugging completed 11/9 19 75
Reason for abandonment of well or producing formation Dry Hole

If a producing well is abandoned, date of last production 19
Was permission obtained from the Conservation Division or its agents before plugging was commenced? Yes

Name of Conservation Agent who supervised plugging of this well Leo Massey
Producing formation _____ Depth to top _____ Bottom _____ Total Depth of Well 3855 feet
Show depth and thickness of all water, oil and gas formations.

OIL, GAS OR WATER RECORDS

CASING RECORD

FORMATION	CONTENT	FROM	TO	SIZE	PUT IN	PULLED OUT
				8 5/8"	130'	None

Describe in detail the manner in which the well was plugged, indicating where the mud fluid was placed and the method or methods used in introducing it into the hole. If cement or other plugs were used, state the character of same and depth placed, from _____ feet to _____ feet for each plug set.

- 1st plug @ 1000' w/70 sx
- 2nd plug @ 150' w/30 sx
- 3rd plug @ 40' w/10 sx

RECEIVED
STATE CORPORATION COMMISSION
NOV 17 1975

(If additional description is necessary, use BACK of this sheet)
Name of Plugging Contractor Sun Oilwell
Address Box 169, Great Bend, Ks

CONSERVATION DIVISION
Wichita, Kansas

STATE OF Kansas COUNTY OF Sedgwick ss.
James R. Daniels (owner or operator) of the above-described

well, being first duly sworn on oath, says: That I have knowledge of the facts, statements, and matters herein contained and the log of the above-described well as filed and that the same are true and correct. So help me God.

(Signature) James R. Daniels
617 Union Center, Wichita, Ks 67202
(Address)

Subscribed and Sworn to before me this 14th day of November, 19 75

JOLENE S. FRISBIE, STATE NOTARY PUBLIC
My Comm. Exp. March 13, 1979

Jolene S. Frisbie
Notary Public.



WELL LOG

COMPANY Murfin Drilling

SEC. 26 T. 10S R. 25W

FARM ANDREW KNOLL NO. 1

LOC. C S/2 NE SW


RIG. NO. 16

TOTAL DEPTH 3855'

COMM. 11/4/75

COMP. 11/9/75

COUNTY Graham
KANSAS



CONTRACTOR Murfin Drilling

CASING

20	10
15	8 5/8" @ 130' w/100 sx
12	6
13	5

ELEVATION 2502 GL

PRODUCTION Dry Hole

FIGURES INDICATE BOTTOM OF FORMATIONS


- 40 - surf soil & sand
- 95 - surf sand, clay
- 130 - shale (blue)
- 930 - sand, shale
- 1695 - shale
- 1920 - sand (cedar hill)
- 1960 - shale (red bed)
- 2158 - shale
- 2198 - anhydrite
- 2630 - shale
- 3090 - lime, shale
- 3235 - lime
- 3855 - lime, shale
- 3855 - TD

RECEIVED
STATE CORPORATION COMMISSION
NOV 17 1975
CONSERVATION DIVISION
Wichita, Kansas

State of Kansas
County of Sedgwick ss:

I, James R. Daniels of the Murfin Drilling Company

do hereby certify that the above and foregoing is a true and correct copy of the log of the Andrew Knoll #1 well.



Subscribed and sworn to before me this 14th day of November 19 75

JOLENE S. FRISBIE, STATE NOTARY PUBLIC
My Comm. Exp. March 13, 1979

James R. Daniels
Jolene S. Frisbie
NOTARY PUBLIC