


STATE OF KANSAS  
STATE CORPORATION COMMISSION  
CONSERVATION DIVISION  
P. O. BOX 17027  
WICHITA, KANSAS 67217

FORM CP-4

WELL PLUGGING RECORD



Locate well correctly on above Section Plat

Graham County. Sec. 26 Twp. 10S Rge. 25W (E) (W)  
Location as "NE/CNW/SE/SW" or footage from lines C NE NE  
Lease Owner Chief Drilling Co., Inc.  
Lease Name Knoll Well No. 1  
Office Address 905 Century Plaza, Wichita, Ks.  
Character of Well (completed as Oil, Gas or Dry Hole) D & A  
Date well completed June 2 19 76  
Application for plugging filed June 2 19 76  
Application for plugging approved June 2 19 76  
Plugging commenced June 2 19 76  
Plugging completed June 2 19 76  
Reason for abandonment of well or producing formation D & A

If a producing well is abandoned, date of last production 19  
Was permission obtained from the Conservation Division or its agents before plugging was commenced? Yes

Name of Conservation Agent who supervised plugging of this well Nichols  
Producing formation \_\_\_\_\_ Depth to top \_\_\_\_\_ Bottom \_\_\_\_\_ Total Depth of Well 4065 feet  
Show depth and thickness of all water, oil and gas formations.


OIL, GAS OR WATER RECORDS

CASING RECORD

FORMATION	CONTENT	FROM	TO	SIZE	PUT IN	PULLED OUT
				8 5/8	207'	-0-

Describe in detail the manner in which the well was plugged, indicating where the mud fluid was placed and the method or methods used in introducing it into the hole. If cement or other plugs were used, state the character of same and depth placed, from \_\_\_\_\_ feet to \_\_\_\_\_ feet for each plug set.

Plug @ 1100' w/70 sx,  
plug @ 200' w/20 sx,  
plug @ 40' w/10 sx.




(If additional description is necessary, use BACK of this sheet)  
Name of Plugging Contractor B & B Drilling, Inc.  
Address 515 Union Center, Wichita, Kansas

STATE OF KANSAS COUNTY OF SEDGWICK ss.

Bill Lahar (employee of owner) or (owner or operator) of the above-described well, being first duly sworn on oath, says: That I have knowledge of the facts, statements, and matters herein contained and the log of the above-described well as filed and that the same are true and correct. So help me God.

(Signature) Bill Lahar  
Bill Lahar  
515 Union Center, Wichita, Ks.  
(Address)



before me this 4 day of June 19 76  
Betty M. Abbott  
Betty M. Abbott Notary Public.

June 4, 1976

DRILLERS LOG

#1 Knoll  
C NE NE  
Sec. 26-10S-25W  
Graham County, Kansas

Elev: Gr 2511  
DF 2513  
KB 2516

OPERATOR: Chief Drilling Co., Inc.  
CONTRACTOR: B & B Drilling, Inc.  
COMMENCED: May 26, 1976  
COMPLETED: June 2, 1976

8 5/8" @ 207' w/150 sx

0	212	Shale, Sand & Shells
212	615	Shale
615	2168	Shale & Sand
2168	2208	Anhydrite
2208	2905	Shale
2905	3580	Lime & Shale
3580	4065	Lime
4065		RTD

RECEIVED  
STATE CONSERVATION COMMISSION  
JUN 08 1976  
CONSERVATION DIVISION  
Wichita, Kansas

D & A

We certify that the above is a true and correct copy of the log on the #1 Knoll located in Graham County, Kansas.

B & B DRILLING, INC.

Bill Lahar  
Bill Lahar

Subscribed and sworn to before me this 4th day of June, 1976.

Betty M. Abbott  
Betty M. Abbott Notary Public

