


STATE OF KANSAS
STATE CORPORATION COMMISSION
CONSERVATION DIVISION
P. O. BOX 17027
WICHITA, KANSAS 67217

WELL PLUGGING RECORD

Graham County. Sec. 26 Twp. 10S Rge. (X) 25 (W)
Location as "NE/CNW/SE" or footage from lines. C SE SE
Lease Owner Murfin Drilling Company
Lease Name Knoll Well No. 1
Office Address 617 Union Center, Wichita, Kansas 67202
Character of Well (completed as Oil, Gas or Dry Hole) Dry Hole
Date well completed 3/11 19 75
Application for plugging filed 3/11 19 75
Application for plugging approved 3/11 19 75
Plugging commenced 3/11 19 75
Plugging completed 3/11 19 75
Reason for abandonment of well or producing formation Dry Hole



Locate well correctly on above Section Plot

If a producing well is abandoned, date of last production 19
Was permission obtained from the Conservation Division or its agents before plugging was commenced? Yes

Name of Conservation Agent who supervised plugging of this well Leo Massey
Producing formation _____ Depth to top _____ Bottom _____ Total Depth of Well 4060 Feet
Show depth and thickness of all water, oil and gas formations.

OIL, GAS OR WATER RECORDS

CASING RECORD

FORMATION	CONTENT	FROM	TO	SIZE	PUT IN	PULLED OUT
				8 5/8"	161'	None

Describe in detail the manner in which the well was plugged, indicating where the mud fluid was placed and the method or methods used in introducing it into the hole. If cement or other plugs were used, state the character of same and depth placed, from _____ feet to _____ feet for each plug set.

RECEIVED
STATE CORPORATION COMMISSION
3-27-75
MAR 27 1975
CONSERVATION DIVISION
WICHITA, KANSAS

1st plug @ 1050' w/70 sx
2nd plug @ 150' w/20 sx
3rd plug @ 401 w/10 sx

(If additional description is necessary, use BACK of this sheet)

Name of Plugging Contractor Sun Oilwell Cementing
Address Box 169, Great Bend, Kansas


STATE OF Kansas COUNTY OF Sedgwick ss.
James R. Daniels (owner or operator) of the above-described

well, being first duly sworn on oath, says: That I have knowledge of the facts, statements, and matters herein contained and the log of the above-described well as filed and that the same are true and correct. So help me God.

(Signature) James R. Daniels
617 Union Center, Wichita, Kansas
(Address)

SUBSCRIBED AND SWORN TO before me this 26th day of March, 1975

BARBARA COLE, Notary Public
My commission expires Sept. 5, 1976
Barbara Cole Notary Public.



WELL LOG

COMPANY Murfin Drilling Company

SEC. 26 T. 10S R. 25W
LOC. C SE SE

FARM Knoll NO. 1


RIG. NO. 2

TOTAL DEPTH 4060'

COUNTY Graham
KANSAS

COMM. 3/5/75

COMP. 3/11/75



CONTRACTOR Murfin Drilling Company

CASINO

20	10
15	8 5/8" @ 161' w/150 sx
12	6
13	5

ELEVATION 2493 GL.

PRODUCTION D & A

FIGURES INDICATE BOTTOM OF FORMATIONS


0-100	Surf soil sand & gravel
100-161	Shale
161-2065	Sand & shale
2065-2190	Anhydrite
2190-2755	Shale
2755-3840	Lime & shale
3840-4060	Lime
4060	TD

RECEIVED
STATE CORPORATION COMMISSION
MAR 27 1975
CONSERVATION DIVISION
Wichita, Kansas

State of Kansas
County of Sedgwick } ss:

I, James R. Daniels of the Murfin Drilling Company

upon oath state that the above and foregoing is a true and correct copy of the log of the Knoll #1 well.



Subscribed and sworn to before me this 26th day of March 19 75

James R. Daniels

My Commission Expires: BARBARA COLE, Notary Public
My Commission Expires Sept. 5, 1976

Barbara Cole
NOTARY PUBLIC