

15-065-20487-00-00

STATE OF KANSAS  
STATE CORPORATION COMMISSION

Form CP-4

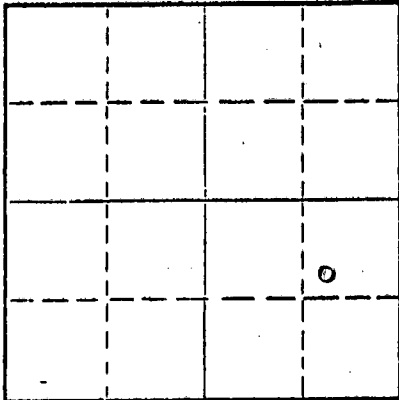
Give All Information Completely  
Make Required Affidavit  
Mail or Deliver Report to:  
Conservation Division  
State Corporation Commission  
212 No. Market  
Wichita, Kansas 67202

WELL PLUGGING RECORD

Graham County, Sec. 26 Twp. 10S Rge. 25W (E) X (W)

Location as "NE/CNWxSWx" or footage from lines SW NE SE  
Lease Owner National Oil Company  
Lease Name Knoll Well No. 1  
Office Address 200 West Douglas, Suite 550, Wichita, Kansas  
Character of Well (completed as Oil, Gas or Dry Hole) D&A  
Date well completed September 5, 19 71  
Application for plugging filed September 5, 19 71  
Application for plugging approved September 5, 19 71  
Plugging commenced September 5, 19 71  
Plugging completed September 5, 19 71  
Reason for abandonment of well or producing formation D&A

NORTH



Locate well correctly on above  
Section Plat

If a producing well is abandoned, date of last production 19  
Was permission obtained from the Conservation Division or its agents before plugging was commenced? Yes

Name of Conservation Agent who supervised plugging of this well W. L. Nichols  
Producing formation \_\_\_\_\_ Depth to top \_\_\_\_\_ Bottom \_\_\_\_\_ Total Depth of Well 4070 Feet  
Show depth and thickness of all water, oil and gas formations.

OIL, GAS OR WATER RECORDS

CASING RECORD

FORMATION	CONTENT	FROM	TO	SIZE	PUT IN	PULLED OUT
				8 5/8	207'	-0-

Describe in detail the manner in which the well was plugged, indicating where the mud fluid was placed and the method or methods used in introducing it into the hole. If cement or other plugs were used, state the character of same and depth placed, from \_\_\_\_\_ feet to \_\_\_\_\_ feet for each plug set.

Plugged hole w/50-50- pozmix  
6% gel. plug @ 1200' w/100 cu. ft.  
cement - 25 cu.ft. @ 210' - 1/2 sx  
hulls, plug, 10 cu. ft. cement @ 40'  
to surface. By Halliburton.


RECEIVED  
STATE CORPORATION COMMISSION  
SEP 10 1971  
CONSERVATION DIVISION  
Wichita, Kansas

(If additional description is necessary, use BACK of this sheet)  
Name of Plugging Contractor Red Tiger Drilling  
Address 1720 Wichita Plaza, Wichita, Kansas 67202

STATE OF Kansas, COUNTY OF Sedgwick, ss.  
Jim Farrice (employee of owner) or (owner or operator) of the above-described well, being first duly sworn on oath, says: That I have knowledge of the facts, statements, and matters herein contained and the log of the above-described well as filed and that the same are true and correct. So help me God.

(Signature) Jim Farrice  
1720 Wichita Plaza, Wichita, Kansas 67202  
(Address)

Subscribed and sworn to before me this 7th day of September, 19 71



Virginia K. Albert  
Notary Public.

DRILLERS LOG

No. 1 Knoll

CASING RECORD:	COMPANY:	National Oil Company	DESCRIPTION:
8 5/8" @ 207'	CONTRACTOR:	Red Tiger Drilling Company	SW NE SE
w/160 sx cement	COMMENCED:	August 28, 1971	26-10S-25W
	COMPLETED:	September 5, 1971	Graham County, Kansas

TOTAL DEPTH: 4070'

ELEVATION: 2503 KB

<u>FORMATION</u>	<u>FROM</u>	<u>TO</u>	<u>REMARKS</u>
Surface soil, clay and shale	0	110	
Rock	110	160	
Shale	160	210	
Shale and shells	210	950	
Shale, sand and shale	950	1930	
Red Bed	1930	2129	
Anhydrite	2129	2169	
Shale and shells	2169	2395	
Shale and lime	2395	3260	
Lime	3260	3346	
Lime and shale	3346	3720	
Lime	3720	4070	


RECEIVED  
STATE CORPORATION COMMISSION  
SEP 10 1971  
CONSERVATION DIVISION  
Wichita, Kansas

I certify that this is a true and correct copy of the above log to the best of my knowledge.

RED TIGER DRILLING COMPANY

Jim Farrice  
Jim Farrice

Subscribed and sworn to before me this 7th day of September, 1971.



Virginia K. Albert  
Notary Public

My Commission Expires: July 23, 1974