

TYPE

NOTICE OF INTENTION TO DRILL

C-1

TO BE FILED WITH THE STATE CORPORATION COMMISSION
PRIOR TO COMMENCEMENT OF WELL

API Number 15-179-20,475
(For office use only) - 00-00

1. Operator DON E. PRATT W8 W4

Starting Date 9-3-77

Address P. O. BOX 370, HAYS, KANSAS 67601

County SHERIDAN

2. Contractor MURFIN DRILLING COMPANY

Sec 27 Twp 10 S Rge 30 ^EW

Address WICHITA, KANSAS 67601

Spot Location C SE NE

3. Type of Equipment: Rotary Cable Tool

Nearest Lease Line 660 ft.

4. Well to be Drilled for: Oil Gas

Lease Name JOE BISENMAN

Disposal Input Other

5. Depth of Deepest Fresh Water within 1 mile 120 ft.

6. Depth of Municipal Water Well within 3 miles none ft.

7. Depth to Protect all Fresh Water 225* ft.

8. Amount of Surface Casing to be set 225* ft.

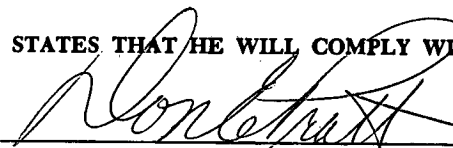

Est. Total Depth 4000+ ft.

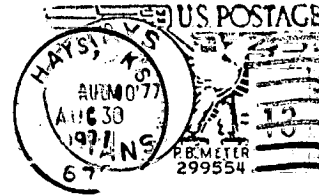
9. Alternate No. 1 _____ No. 2

*Operator will setsurface at

REMARKS: least 50' into blue shale. OPERATOR STATES THAT HE WILL COMPLY WITH K. S. A. 55-128

Signature of Operator



First
Class
Postage

State Corporation Commission of Kansas
Conservation Division
245 North Water
Wichita, Kansas 67202

RECEIVED
STATE CORPORATION COMMISSION

AUG 31 1977
08-31-77
CONSERVATION DIVISION
Wichita, Kansas

(IF PREFERRED, MAIL IN ENVELOPE)