

TYPE

NOTICE OF INTENTION TO DRILL

C-1

TO BE FILED WITH THE STATE CORPORATION COMMISSION
PRIOR TO COMMENCEMENT OF WELL

API Number 15-065-20,929
(For office use only) -00-00

1. Operator Beren Corporation
970 Fourth Financial Center
Address Wichita, Kansas 67202

Starting Date July 18, 1977

County Graham

2. Contractor John O. Farmer
370 W. Wichita
Address Russell, Kansas 67665

Sec 26 Twp 10 S Rge 25 ~~W~~ ^{XXX}

Spot Location NE-NE-NW

3. Type of Equipment: Rotary Cable Tool

Nearest Lease Line 330 ft.

4. Well to be Drilled for: Oil Gas

Lease Name Agatha

Disposal Input Other

5. Depth of Deepest Fresh Water within 1 mile 100 ft.

6. Depth of Municipal Water Well within 3 miles 100 ft.

Well No. #1

7. Depth to Protect all Fresh Water 150 ft.

8. Amount of Surface Casing to be set 300 ft.



Est. Total Depth 4050 ft.


9. Alternate No. 1 No. 2

REMARKS:

OPERATOR STATES THAT HE WILL COMPLY WITH K. S. A. 55-128

Signature of Operator



State Corporation Commission of Kansas
Conservation Division
245 North Water
Wichita, Kansas 67202

RECEIVED
STATE CORPORATION COMMISSION

JUN 13 1977
06-13-77
CONSERVATION DIVISION
Wichita, Kansas

(IF PREFERRED, MAIL IN ENVELOPE)