

STATE OF KANSAS  
STATE CORPORATION COMMISSION

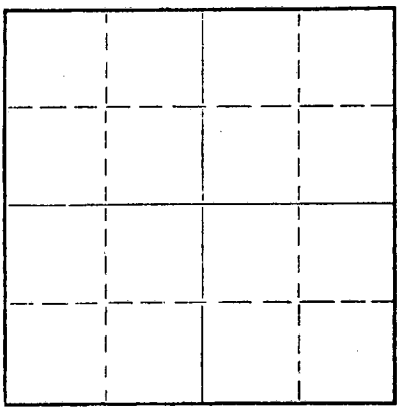
Give All Information Completely  
Make Required Affidavit  
Mail & Deliver Report to:  
Conservation Division  
State Corporation Commission  
211 No. Broadway  
Wichita, Kansas

WELL PLUGGING RECORD

Graham County, Sec. 21 Twp. 10-S Rge. 24 ~~xxx~~ (W)

Location as "NE/CNW%SW%" or footage from lines NE NE SW  
Lease Owner Empire Drilling Company  
Lease Name Rusmisel Well No. 1  
Office Address 650 Fourth National Bank Building, Wichita 2, Kansas  
Character of Well (completed as Oil, Gas or Dry Hole) Dry Hole  
Date well completed August 8, 1961 19  
Application for plugging filed August 8, 1961 19  
Application for plugging approved August 8, 1961 19  
Plugging commenced August 8, 1961 19  
Plugging completed August 8, 1961 19  
Reason for abandonment of well or producing formation Dry Hole

NORTH



Locate well correctly on above  
Section Plat

If a producing well is abandoned, date of last production \_\_\_\_\_ 19  
Was permission obtained from the Conservation Division or its agents before plugging was commenced? yes

Name of Conservation Agent who supervised plugging of this well Eldon Petty  
Producing formation \_\_\_\_\_ Depth to top \_\_\_\_\_ Bottom \_\_\_\_\_ Total Depth of Well 4384 Feet  
Show depth and thickness of all water, oil and gas formations.

OIL, GAS OR WATER RECORDS

CASING RECORD

FORMATION	CONTENT	FROM	TO	SIZE	PUT IN	PULLED OUT
	Surface Shale	0	157	8 5/8"	132'	-0-

Describe in detail the manner in which the well was plugged, indicating where the mud fluid was placed and the method or methods used in introducing it into the hole. If cement or other plugs were used, state the character of same and depth placed, from \_\_\_\_\_ feet to \_\_\_\_\_ feet for each plug set.

**Plug set at 600' with 20 sacks cement.**  
**Plug set at 180' with 20 sacks cement.**  
**Plug set at 40' with 10 sacks cement.**

**RECEIVED**  
STATE CORPORATION COMMISSION  
AUG 16 1961  
CONSERVATION DIVISION  
Wichita, Kansas

(If additional description is necessary, use BACK of this sheet)

Name of Plugging Contractor Empire Drilling Company  
Address 650 Fourth National Bank Building, Wichita 2, Kansas

STATE OF KANSAS, COUNTY OF SEDGWICK, ss.  
Dan J. Kornfeld (~~employee of~~) (owner or operator) of the above-described well, being first duly sworn on oath, says: That I have knowledge of the facts, statements, and matters herein contained and the log of the above-described well as filed and that the same are true and correct. So help me God.

(Signature) [Signature]  
650-4th Nat'l. Bank Bldg., Wichita 2, Kansas  
(Address)

SUBSCRIBED AND SWORN to before me this 15th day of August, 19 61  
My commission expires October 21, 1962.

[Signature]  
Lucille H. Harr, Notary Public.



LOG

COMPANY: Empire Drilling Company  
 CONTRACTOR: Empire Drilling Company  
 FARM: Rusmiser # 1  
 LOCATION: NE NE SW of Section 21-10S-24W, Graham County, Kansas  
 COMMENCED: July 23, 1961 ELEVATION: 2462 KB  
 COMPLETED: August 8, 1961 POTENTIAL: D & A

\*\*\*\*\*

0	to	157	Surface Shale
157	to	400	Shale
400	to	1425	Shale-Sand-Pyrite
1425	to	1995	Shale-Sand
1995	to	2083	Shale-Red Bed
2083	to	2117	Anhydrite
2117	to	2506	Shale-Shells
2506	to	3775	Shale-Lime
3775	to	3820	Lime
3820	to	3870	Lime-Chert
3870	to	4125	Lime-Shale
4125	to	4175	Lime-Shale-Chert
4175	to	4290	Lime-Shale
4290	to	4324	Shale-Lime-Chert
4324	to	4365	Lime
4365	to	4384	Mississippian
4384			Rotary Total Depth

SET: 132° 8 5/8" with 100 sacks cement.


ELECTRIC LOG TOPS:


Heebner	3762	-1300
Toronto	3785	-1323
Lansing	3801	-1339
Zone 2	3832	-1370
Zone 2A	3844	-1382
Zone 4	3879	-1417
Zone 5	3890	-1428
Zone 6	3932	-1470
Zone 6A	3956	-1494
Zone 7	3977	-1515
Zone 8	3999	-1537
Zone 9	4020	-1558
Base Kansas City	4036	-1574
Cherokee Group	4209	-1747
Mississippian	4335	-1873
Schlumberger TD	4382	

\*\*\*\*\*

CERTIFICATION

I, Dan J. Kornfeld, do hereby certify that the above and foregoing is a true and correct copy of the log on the No. 1 Rusmiser, NE NE SW of Section 21-10S-24W, Graham County, Kansas, as reflected by the files of Empire Drilling Company.

  
 Dan J. Kornfeld



Subscribed and sworn to before me, a Notary Public, within and for Sedgwick County, Kansas, this 15th day of August, 1961.

  
 Lucille H. Harr, Notary Public

My commission expires Oct. 21, 1962.