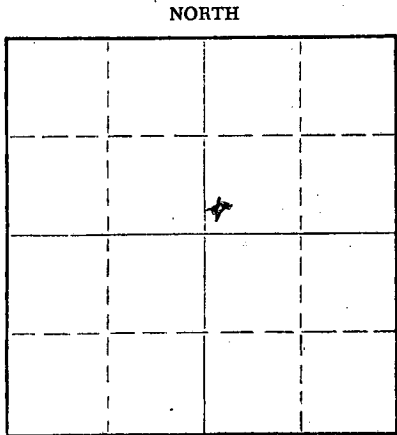


WELL PLUGGING RECORD

Give All Information Completely  
Make Required Affidavit  
Mail or Deliver Report to:  
Conservation Division  
State Corporation Commission  
211 No. Broadway  
Wichita, Kansas

Graham County, Sec. 26 Twp. 10S Rge. 24 (E) (W) X

Location as "NE/CNW/SW" or footage from lines SW SW NE  
Lease Owner Jay Bergman Oil Company  
Lease Name Billings Well No. #1  
Office Address 425 Union Center Building Wichita, Kansas  
Character of Well (completed as Oil, Gas or Dry Hole) Dry Hole  
Date well completed 12/6/ 1958  
Application for plugging filed 12/6/ 1958  
Application for plugging approved 12/6/ 1958  
Plugging commenced 12/6 1958  
Plugging completed 12/6 4:00 PM 1958  
Reason for abandonment of well or producing formation Dry Hole



Locate well correctly on above Section Plat

If a producing well is abandoned, date of last production \_\_\_\_\_ 19\_\_\_\_  
Was permission obtained from the Conservation Division or its agents before plugging was commenced? Yes

Name of Conservation Agent who supervised plugging of this well A. D. Fabrini  
Producing formation \_\_\_\_\_ Depth to top \_\_\_\_\_ Bottom \_\_\_\_\_ Total Depth of Well 2040 Feet  
Show depth and thickness of all water, oil and gas formations. 4020 cu

OIL, GAS OR WATER RECORDS

CASING RECORD

FORMATION	CONTENT	FROM	TO	SIZE	PUT IN	PULLED OUT

Describe in detail the manner in which the well was plugged, indicating where the mud fluid was placed and the method or methods used in introducing it into the hole. If cement or other plugs were used, state the character of same and depth placed, from \_\_\_\_\_ feet to \_\_\_\_\_ feet for each plug set.

Mudded back to 600 feet set cementing plug plus 20 sacks cement Mudded back to 225 feet set cementing plug plus 20 sacks cement Mudded back to 40 feet set cementing plug plus 10 sacks cement to base of cellar. 225 feet of 8 5/8ths inch surface casing.

**RECEIVED**  
STATE CORPORATION COMMISSION  
12-12-58  
DEC 12


(If additional description is necessary, use BACK of this sheet)  
Name of Plugging Contractor Jay Bergman Oil Company  
Address 425 Union Center Building Wichita, Kansas

STATE OF Kansas COUNTY OF Sedgwick, ss.  
~~Harold Bergman~~ Harold Bergman (owner or operator) of the above-described well, being first duly sworn on oath, says: That I have knowledge of the facts, statements, and matters herein contained and the log of the above-described well as filed and that the same are true and correct. So help me God.

(Signature) Harold Bergman  
425 Union Center Building Wichita, Kansas  
(Address)

SUBSCRIBED AND SWORN to before me this 11th day of December, 19 58  
Judith L. Palmer  
Notary Public.

My commission expires October 15, 1962



**PLUGGING**  
FILE SEC. 26 T. 10 R. 24W  
BOOK PAGE 3 LINE 34

*Jay Bergman Oil*

WELL LOG

15-065-00473-00-00

Date Started: November 20, 1958  
Date Completed: December 6, 1958

#1 G. Billings  
SW SW NE section 26-T10s-R24w  
Graham County, Kansas

0-195	Shale and Sand
195-225	Shale and Shells'
225-800	Shale and Sand
800-2000	Shale and Shells
2000-2043	Shale
2043-2093	Anhydrite
2093-2625	Shale and Shells
2625-2750	Lime and Shale
2750-3175	Lime and Shale
3175-3235	Lime
3235-3288	Lime and Shale
3288-3310	Lime
3310-3350	Shale
3350-3541	Lime and Shale
3541-3522	Shale
3522-3775	Lime and Shale
3775-4020	Lime
4020	RTD

Elevation	2397 KB
Anhydrite	2043 (-354)
Heebner Shale	3719 (-1322)
Toronto Lime	3740 (-1343)
Lansing KC	3757 (-1360)
Base of KC	3996 (-1599)

AFFIDAVIT

State of Kansas.....Sedgwick County

I, Do swear that the statements and matter herein contained are true to the best of my knowledge.

BERGMAN DRILLING, INC.


*Harold Bergman*  
Harold Bergman

Subscribed and sworn before me this 11<sup>th</sup> day of December , 1958

My commission expires October 15, 1962

*Judith L. Palmer*  
Notary Public

PLUGGING			
FILE	SEC.	26 T. 10	R. 24W
BOOK	PAGE	3	LINE 34



**RECEIVED**  
STATE CORPORATION COMMISSION  
DEC 12 1958  
CONSERVATION DIVISION  
Wichita, Kansas