

STATE OF KANSAS  
STATE CORPORATION COMMISSION

WELL PLUGGING RECORD

FORMATION PLUGGING RECORD


Strike out upper line when reporting plugging off formations.

Give All Information Completely  
Make Required Affidavit  
Mail or Deliver Report to:  
Conservation Division  
State Corporation Commission  
800 Bitting Building  
Wichita, Kansas

Graham County. Sec. 28 Twp 10S Rge. (E) 24 (W)

Location as "NE 1/4 NW 1/4 SW 1/4" or footage from lines NE/4  
Lease Owner Phillips Petroleum Company  
Lease Name Cirk Well No. 1  
Office Address Bartlesville, Oklahoma  
Character of Well (completed as Oil, Gas or Dry Hole) Dry Hole  
Date well completed July 18, 1944 19  
Application for plugging filed July 18, 1944 19  
Application for plugging approved July 18, 1944 19  
Plugging commenced July 19, 1944 19  
Plugging completed July 19, 1944 19  
Reason for abandonment of well or producing formation Dry Hole

NORTH



Locate well correctly on above Section Plat

If a producing well is abandoned, date of last production 19  
Was permission obtained from the Conservation Division or its agents before plugging was commenced? Yes

Name of Conservation Agent who supervised plugging of this well Eldon Petty  
Producing formation Arbuckle Depth to top 4540' Bottom 4578' Total Depth of Well 4578' Feet  
Show depth and thickness of all water, oil and gas formations.


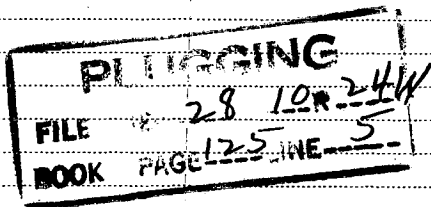
OIL, GAS OR WATER RECORDS

CASING RECORD

Formation	Content	From	To	Size	Put In	Pulled Out
Lansing Kansas City	Dry	3674'		1 3/8"	241'	None
Conglomerate	Dry	4222'				
Mississippi Lime	Dry	4305'				
Kinderhook Shale	Dry	4378'				
Viola Lime	Dry	4398'				
Arbuckle	Dry	4540'				

Describe in detail the manner in which the well was plugged, indicating where the mud fluid was placed and the method or methods used in introducing it into the hold. If cement or other plugs were used, state the character of same and depth placed, from feet to feet for each plug set.

Filled with mud to 249', set wood plug at 249' and ran 20 sacks of cement, filled mud to 30', ran 20 sacks of cement in filling to base of cellar.



07-29-1944

(If additional description is necessary, use BACK of this sheet.)


Correspondence regarding this well should be addressed to Ralph McKnight  
Address Box 528 - Russell, Kansas

STATE OF Kansas COUNTY OF Russell  
Ralph McKnight (employee of owner) or (owner or operator) of the above-described well,  
being first duly sworn on oath, says: That I have knowledge of the facts, statements, and matters herein contained and the log of the above-described well as filed and that the same are true and correct. So help me God.

(Signature) Ralph McKnight

Box 528 - Russell, Kansas  
(Address)

26th day of July, 1944



Robert J. Mason  
Notary Public.

My commission expires June 14, 1948

15-065-00043-00  
00

# Formation Record

Lease **Cirk**

Well No. **1**

FROM	TO	Formation	REMARKS
------	----	-----------	---------

0	11	Cellar	<u>Elevation 2434' D.F.</u>
11	250	Shale & Shells	
250	1800	Shale & Sand	
1800	1987	Shale & Red Bed	
1987	2078	Shale & Anhydrite	Top Anhydrite 2030' D.F.-No shows
2078	2440	Red Bed	
2440	2538	Red Bed & Broken Lime	
2538	2580	Shale & Broken Lime	
2580	2695	Shale & Shells	
2695	2725	Lime & Shale	
2725	2755	Sandy Lime	
2755	3326	Lime	
3326	3590	Lime & Shale	
3590	3560	Lime	
3560	3590	Lime & Shale	
3590	4050	Lime	Top LKC 3674' D.F.-No Shows. Top Conglomerate 4222' D.F.- No shows.
4050	4500	Lime & Shale	Top Mississippi Lime 4305' D.F. No shows.
4500	4578	Lime	Top Kinderhook Shale 4578' D.F.- no shows. Top Viola Lime 4598' D.F.-No shows. Top Arbuckle 4540' D.F.-No shows.

**RECORDING**  
FILE 28 10.7.24W  
BOOK PAGE 125 LINE 5

