


Give All Information Completely  
Make Required Affidavit  
Mail or Deliver Report to:  
Conservation Division  
State Corporation Commission  
800 Bitting Building  
Wichita, Kansas

CP-4  
**WELL PLUGGING RECORD**

NORTH



Locate well correctly on above Section Plat

Graham County. Sec. 31 Twp. 10 Rge. 24 (E) (W)  
Location as "NE/CNW $\frac{1}{4}$ SW $\frac{1}{4}$ " or footage from lines NW NW NE  
Lease Owner Lowenstein Wickizer  
Lease Name Lowenstein Well No. 1  
Office Address Wakeeney, Kansas  
Character of Well (completed as Oil, Gas or Dry Hole) Dry  
Date well completed 5-9 1954  
Application for plugging filed May 9 1954  
Application for plugging approved May 9 1954  
Plugging commenced May 9 1954  
Plugging completed May 9 1954  
Reason for abandonment of well or producing formation

If a producing well is abandoned, date of last production 19  
Was permission obtained from the Conservation Division or its agents before plugging was commenced? Yes

Name of Conservation Agent who supervised plugging of this well Mr. Petty  
Producing formation None Depth to top Bottom Total Depth of Well 4340 Feet  
Show depth and thickness of all water, oil and gas formations.

OIL, GAS OR WATER RECORDS

CASING RECORD

Formation	Content	From	To	Size	Put In	Pulled Out

Describe in detail the manner in which the well was plugged, indicating where the mud fluid was placed and the method or methods used in introducing it into the hole. If cement or other plugs were used, state the character of same and depth placed, from feet to feet for each plug set.

Circulated full of heavy mud. Set plug 190', put in  $\frac{1}{2}$  sack hulls. Mixed and put in 15 sax of cement, filled with heavy mud up to 40' from top, set another plug. Used  $\frac{1}{2}$  sack hulls, mixed and used 10 sax of cement.

(If additional description is necessary, use BACK of this sheet)


Correspondence regarding this well should be addressed to W. E. Wickizer  
Address Wakeeney, Kansas

STATE OF Kansas, COUNTY OF Trego, ss.  
W. E. Wickizer (employee of owner) or (owner or operator) of the above-described well,  
being first duly sworn on oath, says: That I have knowledge of the facts, statements, and matters herein contained and the log of the above-described well as filed and that the same are true and correct. So help me God.

(Signature) *W. E. Wickizer*  
Wakeeney, Kansas  
(Address)

SUBSCRIBED AND SWORN to before me this 11th day of May 1954  
My commission expires 9-10-55

*May 12 1954*  
**RECEIVED**  
STATE CORPORATION COMMISSION  
Notary Public.



**PLUGGING**  
FILE SEC 31 T 10 R 240  
BOOK PAGE 33 LINE 34

28-8278-S 4-50-10M  
MAY 12 1954  
05-12-54  
CONSERVATION DIVISION  
Wichita, Kansas

KANSAS WELL LOG BUREAU --- KANSAS GEOLOGICAL SOCIETY  
508 EAST MURDOCK - WICHITA, KANSAS

COMPANY Golden Cat Drilling & Servicing Co.

SEC. 31 T. 10 R. 24  
LOC. NW NW NE

FARM Lowenstein


NO. 1

TOTAL DEPTH 4340'

COMM. 4-20-54

COMP. 5-9-54

COUNTY Graham  
KANSAS



SHOT OR TREATED  
CONTRACTOR  
ISSUED

CASING


20	10
15	8
12	6
13	5

ELEVATION 2470 RB

PRODUCTION Dry

FIGURES INDICATE BOTTOM OF FORMATIONS

200 to 400	Blue shale
400	1265 Sand and Shale
1265	1655 Shale and Shells
1655	1870 Red bed and Sand
1870	2010 Red bed and Pyrite
2105	2160 Anhydrite
2160	2455 Shale and Shells
2455	2740 Shale and Shells
2740	3040 Shale and Lime
3040	3477 Shale and Lime
3477	3651 Lime and Shale
3651	3854 Lime and Shale
3854	3911 Lime
3911	4098 Lime and Shale
4098	4212 Lime
4212	4237 Lime
4237	4264 Lime and Shale
4264	4300 Lime
4300	4340 Shale and Lime



RECEIVED  
STATE CORPORATION COMMISSION  
MAY 12 1954  
CONSERVATION DIVISION  
Wichita, Kansas