

STATE OF KANSAS
STATE CORPORATION COMMISSION


WELL PLUGGING RECORD

Give All Information Completely
Make Required Affidavit
Mail or Deliver Report to:
Conservation Division
State Corporation Commission
211 No. Broadway
Wichita, Kansas

Graham County. Sec. 34 Twp. 10S Rge. (E) 24 (W)

Location as "NE/CNWxSWx" or footage from lines NE NE SW
Lease Owner Murfin Drilling Co.
Lease Name Brungardt Well No. 1
Office Address 617 Union Center Wichita, Kansas
Character of Well (completed as Oil, Gas or Dry Hole) Dry Hole
Date well completed 10-14-57 19
Application for plugging filed 10-14-57 19
Application for plugging approved 10-14-57 19
Plugging commenced 10-14-57 19
Plugging completed 10-14-57 19
Reason for abandonment of well or producing formation Dry Hole

NORTH



Locate well correctly on above
Section Plat

If a producing well is abandoned, date of last production 19
Was permission obtained from the Conservation Division or its agents before plugging was commenced? Yes

Name of Conservation Agent who supervised plugging of this well Mr. Eldon Petty
Producing formation _____ Depth to top _____ Bottom _____ Total Depth of Well 4456 Feet
Show depth and thickness of all water, oil and gas formations.

OIL, GAS OR WATER RECORDS

CASING RECORD

FORMATION	CONTENT	FROM	TO	SIZE	PUT IN	PULLED OUT
				8 5/8"	233'	none

Describe in detail the manner in which the well was plugged, indicating where the mud fluid was placed and the method or methods used in introducing it into the hole. If cement or other plugs were used, state the character of same and depth placed, from _____ feet to _____ feet for each plug set.

Set 1st plug @ 700' and displaced thru drill pipe. Set 2nd plug @ 220', mixed 15 sacks and displaced thru drill pipe. Set 3 rd plug @ 40' with 1/2 sack hulls and 10 sacks cement


(If additional description is necessary, use BACK of this sheet)

Name of Plugging Contractor Murfin Drilling Co.
Address 617 Union Center Wichita 2, Kansas

STATE OF Kansas, COUNTY OF Sedgwick, ss.
W. R. Murfin (~~employer or owner~~) or (owner or operator) of the above-described well, being first duly sworn on oath, says: That I have knowledge of the facts, statements, and matters herein contained and the log of the above-described well as filed and that the same are true and correct. So help me God.

(Signature) WR Murfin

(Address) _____, 19 57



Phyllis Brown
Phyllis Brown Notary Public.

NOV 2 1957
11-02-57
CONSERVATION DIVISION
Wichita, Kansas

PLUGGING
FILE SEC 34 T 10 R 24
BOOK PAGE 55 LINE 30

WELL LOG

15-065-00989-00-00

COMPANY Murfin Drilling Co.

SEC. 34 T. 10S R. 24W

FARM Brungardt

NO. 1

LOC. NE NE SW

TOTAL DEPTH 4456'

COUNTY Graham KANSAS


COMM. 10-1-57

COMP. 10-14-57

SHOT OR TREATED

CONTRACTOR Murfin Drilling Co.

ISSUED



CASING

20 10
15 8 5/8" @ 233' w/ 150 SXS.
12 6
13 5

ELEVATION 2362 KB

PRODUCTION D & A

FIGURES INDICATE BOTTOM OF FORMATIONS

TOPS:

1130	Shells - Shale	Heebner	3686
1320	Sand	Toronto	3709
1540	Shale - Shells	Lansing - Kansas City	3726
1740	Sand	Base Kansas City	3959
1985	Red Rock	Marmaton	4050
2020	Anhydrite	Ft. Scott	4080
2515	Shells - Shale	Cherokee	4136
3753	Lime - Shale	Mississippi (Weathered)	4245
4000	Lime	Mississippi Chert	4267
4034	Lime - Shale	Viola	4354
4070	Lime - Shale - Chert	Simpson	4392
4265	Lime	Arbuckle	4398
4305	Lime - Chert	RTD	4456
4333	Lime		
4395	Lime - Chert		
4445	Lime		
4456	Arb. Lime		

RECEIVED STATE CORPORATION COMMISSION

NOV 2 1957

CORPORATION DIVISION Wichita, Kansas

PLUGGING FILE SEC 34 T. 10 R. 24W BOOK PAGE 55 LINE 30

State of Kansas }
County of Sedgwick } ss:

I, W. R. Murfin of the Murfin Drilling Company

upon oath state that the above and foregoing is a true and correct copy of the log of the Brungardt # 1 well.



WR Murfin

Subscribed and sworn to before me this 1st day of November 19 57

My Commission Expires June 14, 1961

Phyllis Brown
Phyllis Brown NOTARY PUBLIC