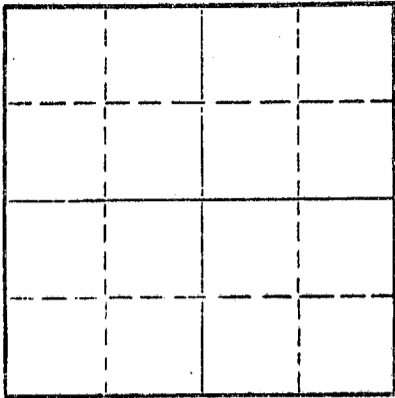


STATE OF KANSAS  
STATE CORPORATION COMMISSION

Form CP-4

Give All Information Completely  
Make Required Affidavit  
Mail or Deliver Report to:  
Conservation Division  
State Corporation Commission  
P. O. Box 17027  
Wichita, Kansas 67217  
NORTH

WELL PLUGGING RECORD



Locate well correctly on above  
Section Flat

Graham County, Sec. 33 Twp. 10S Rge. 24 (E) X (W)  
Location as "NE/CNW/SW" or footage from lines 90' w/ & 100' n of NE NE SW  
Lease Owner Mack Oil Company  
Lease Name Tidball Well No. 1  
Office Address Box 400 - Duncan, Oklahoma  
Character of Well (completed as Oil, Gas or Dry Hole) Dry Hole  
Date well completed 8-7-74 19  
Application for plugging filed 8-7-74 19  
Application for plugging approved 8-7-74 19  
Plugging commenced 8-7-74 19  
Plugging completed 8-7-74 19  
Reason for abandonment of well or producing formation commercial quantities of oil not found  
If a producing well is abandoned, date of last production 19  
Was permission obtained from the Conservation Division or its agents before plugging was commenced? yes

Name of Conservation Agent who supervised plugging of this well Leo Massey - Hays, Kansas  
Producing formation \_\_\_\_\_ Depth to top \_\_\_\_\_ Bottom \_\_\_\_\_ Total Depth of Well 4015 Feet  
Show depth and thickness of all water, oil and gas formations.

OIL, GAS OR WATER RECORDS

CASING RECORD

FORMATION	CONTENT	FROM	TO	SIZE	PUT IN	PULLED OUT
				8 5/8"	221'	

Describe in detail the manner in which the well was plugged, indicating where the mud fluid was placed and the method or methods used in introducing it into the hole. If cement or other plugs were used, state the character of same and depth placed, from \_\_\_\_\_ feet to \_\_\_\_\_ feet for each plug set.

1st plug at 1000' w/ 70 sx. cement.  
2nd plug at 215' w/ 20 sx. cement.  
Solid bridge @ 40' w/ 10 sx.

RECEIVED  
STATE CORPORATION COMMISSION  
AUG 13 1974  
CONSERVATION DIVISION  
Wichita, Kansas

(If additional description is necessary, use BACK of this sheet)  
Name of Plugging Contractor Rains & Williamson Oil Co., Inc.  
Address 435 Page Court, 220 W. Douglas, Wichita, Kansas 67202

STATE OF KANSAS, COUNTY OF SEDGWICK, ss.  
Wilson Rains, President of Rains & Williamson Oil Co., Inc. (employee of owner) or (owner or operator) of the above-described well, being first duly sworn on oath, says: That I have knowledge of the facts, statements, and matters herein contained and the log of the above-described well as filed and that the same are true and correct. So help me God.

(Signature) Wilson Rains  
435 Page Court, 220 W. Douglas, Wichita, Kansas 67202  
(Address)

SUBSCRIBED AND SWORN to before me this 9th day of August, 1974.  
My commission expires \_\_\_\_\_  
October 4, 1975  
Juanita M. Green Notary Public.



# WELL LOG

COMPANY Mack Oil Company

SEC. 33 T. 10S R. 24W  
LOC. 90' W & 100' N of  
NE NE SW

FARM Tidball NO. 1


RIG. NO. 7

COUNTY Graham  
KANSAS

TOTAL DEPTH 4015

COMM. 8-1-74

COMP. 8-7-74



CONTRACTOR Rains & Williamson Oil Co., Inc.

CASINO

20	10
15	8 5/8" @ 221' w/ 150 sx., 2% gel, 3% cc.
12	6
13	5

ELEVATION 2373 GL  
2376 DF 2378 KB  
PRODUCTION D & A


FIGURES INDICATE BOTTOM OF FORMATIONS

Surface Clay and Sand	40
Sand and Shale	225
Shale	936
Shale and Sand	1445
Shale	1575
Sand	1880
Shale	2020
Anhydrite	2077
Shale	2540
Shale and Lime	3565
Lime	4015
<u>Rotary Total Depth</u>	<u>4015</u>

RECEIVED  
STATE CORPORATION COMMISSION  
AUG 13 1974  
CONSERVATION DIVISION  
Wichita, Kansas

State of KANSAS  
County of SEDGWICK } ss:

I, Wilson Rains, President of the Rains & Williamson Oil Co., Inc.  
upon oath state that the above and foregoing is a true and correct copy of the log of the Tidball #1 well.



Wilson Rains  
WILSON RAINIS

Juanita H. Green  
NOTARY PUBLIC  
Juanita M. Green

Subscribed and sworn to before me this 9th day of August 19 74

My Commission Expires: October 4, 1975