


Give All Information Completely
Make Required Affidavit
Mail or Deliver Report to:
Conservation Division
State Corporation Commission
212 No. Market
Wichita, Kansas

WELL PLUGGING RECORD

NORTH



Locate well correctly on above
Section Plat

Sheridan County. Sec. 22 Twp. 9 Rge. 28 (E) W (W)
Location as "NE/CNWxSWx" or footage from lines NW NW SW
Lease Owner Leo J. Dreiling Oil Company
Lease Name Dunham & Goekler Well No. 1
Office Address Route 2, Victoria, Kansas 67671
Character of Well (completed as Oil, Gas or Dry Hole) Dry Hole
Date well completed 4-22 19 68
Application for plugging filed 4-22 19 68
Application for plugging approved 4-22 19 68
Plugging commenced 4-22 19 68
Plugging completed 4-22 19 68
Reason for abandonment of well or producing formation Dry Hole

If a producing well is abandoned, date of last production _____ 19____
Was permission obtained from the Conservation Division or its agents before plugging was commenced? Yes

Name of Conservation Agent who supervised plugging of this well Bill Nichols
Producing formation _____ Depth to top _____ Bottom _____ Total Depth of Well _____ Feet
Show depth and thickness of all water, oil and gas formations.

OIL, GAS OR WATER RECORDS

CASING RECORD

FORMATION	CONTENT	FROM	TO	SIZE	PUT IN	PULLED OUT
Surface Pipe				8 5/8"	224'	

Describe in detail the manner in which the well was plugged, indicating where the mud fluid was placed and the method or methods used in introducing it into the hole. If cement or other plugs were used, state the character of same and depth placed, from _____ feet to _____ feet for each plug set.

1st. plug was set at 1440' with 100 sacks cement
2nd. plug was set at 220' with 30 sacks cement
3rd. plug was set at 40' with Solid Bridge and 10 sacks cement
Cementing to bottom of cellar

RECEIVED
STATE CORPORATION COMMISSION
APR 23 1968
CONSERVATION DIVISION
Wichita, Kansas
04-23-1968

(If additional description is necessary, use BACK of this sheet)
Name of Plugging Contractor L. J. Dreiling & Sons, Inc.
Address Route 2, Victoria, Kansas 67671

STATE OF KANSAS COUNTY OF ELLIS, ss.
I, Leo F. Dreiling (employee of owner) or (~~owner or operator~~) of the above-described well, being first duly sworn on oath, says: That I have knowledge of the facts, statements, and matters herein contained and the log of the above-described well as filed and that the same are true and correct. So help me God.

(Signature) Leo F. Dreiling
LEO F. DREILING, ROUTE 2, VICTORIA, KANSAS 67671
(Address)

DESCRIBED AND SWORN to before me this 22nd. day of April, 1968



Joseph A. Hess
JOSEPH A. HESS Notary Public.

My commission expires September 19, 1970

15-179-20089-00-00

L. J. DREILING and SONS, Inc.
VICTORIA, KANSAS

WELL LOG

Company	Leo J. Dreiling Oil Company Route 2 Victoria, Kansas 67671	Sec. 22	Twp. 9	Rng. 28
Farm	Dunham & Goeckler No. 1	Location	NW NW SW	
Total Depth	4200'	County	Sheridan	
Comm.	4-16-68 Comp. 2-22-68 L. J. Dreiling & Sons, Inc.	Elevation:	2776' K.B.	2773' D.F.
Contractor	Route 2 Victoria, Kansas 67671		2771' G.R.	
	Casing Record	Cement Record	Production: D & A	
	224' - 8 5/8"	175 sacks cement		


Figures Indicate Bottom of Formations

0'	190'	Sand
190'	200'	Clay
200'	224'	Shale
224'	600'	Shale
600'	1621'	Shale & Sand
1621'	1979'	Shale, Sand Streaks & Gyp
1979'	1984'	Anhy.
1984'	2065'	Shale
2065'	2192'	Sand
2192'	2345'	Shale & Redbed
2345'	2410'	Shale
2410'	2444'	Anhy.
2444'	2710'	Shale
2710'	2845'	Shale
2845'	2993'	Lime & Shale
2993'	3290'	Lime & Shale
3290'	3455'	Lime
3465'	3650'	Lime
3650'	3780'	Lime & Shale
3780'	3950'	Lime
3950'	3990'	Lime
3990'	4020'	Lime
4020'	4150'	Lime
4150'	4200'	Lime
4200'	T.D.	

RECEIVED
 STATE CORPORATION COMMISSION
 APR 23 1968
 CONSERVATION DIVISION
 Wichita, Kansas
 04-23-1968


STATE OF KANSAS)
)ss
COUNTY OF ELLIS)


I, Leo F. Dreiling, of the L. J. Dreiling & Sons, Inc., upon oath states that the above and foregoing is a true and correct copy from the Daily Drilling Report from your Dunham & Goeckler #1.



 LEO F. DREILING

Subscribed and sworn to before me this 22nd. day of April 1968.





 JOSEPH A. HESS NOTARY PUBLIC

My commission expires: September 19, 1970