


WELL PLUGGING RECORD

Give All Information Completely  
Make Required Affidavit  
Mail or Deliver Report to:  
Conservation Division  
State Corporation Commission  
212 No. Market  
Wichita, Kansas

NORTH



Locate well correctly on above  
Section Plat

Sheridan County, Sec. 30 Twp. 10 Rge. 026 (E) W (W)  
Location as "NE/CNW/SW" or footage from lines C SE SW  
Lease Owner Dreiling & Hiko Bell Mining & Oil Company  
Lease Name Tilton Well No. 2  
Office Address Route 2, Victoria, Kansas 67671  
Character of Well (completed as Oil, Gas or Dry Hole) Dry Hole  
Date well completed 1-26 19 69  
Application for plugging filed 1-26 19 69  
Application for plugging approved 1-26 19 69  
Plugging commenced 1-26 19 69  
Plugging completed 1-26 19 69  
Reason for abandonment of well or producing formation Dry Hole

If a producing well is abandoned, date of last production 19  
Was permission obtained from the Conservation Division or its agents before plugging was commenced? Yes

Name of Conservation Agent who supervised plugging of this well W. L. Nichols  
Producing formation \_\_\_\_\_ Depth to top \_\_\_\_\_ Bottom \_\_\_\_\_ Total Depth of Well \_\_\_\_\_ Feet  
Show depth and thickness of all water, oil and gas formations.

OIL, GAS OR WATER RECORDS

CASING RECORD

| FORMATION    | CONTENT | FROM | TO | SIZE   | PUT IN | PULLED OUT |
|--------------|---------|------|----|--------|--------|------------|
| Surface Pipe |         |      |    | 8 5/8" | 178'   |            |
|              |         |      |    |        |        |            |
|              |         |      |    |        |        |            |
|              |         |      |    |        |        |            |
|              |         |      |    |        |        |            |

Describe in detail the manner in which the well was plugged, indicating where the mud fluid was placed and the method or methods used in introducing it into the hole. If cement or other plugs were used, state the character of same and depth placed, from \_\_\_\_\_ feet to \_\_\_\_\_ feet for each plug set.

1st. plug was set @ 1240' with 100 sacks cement  
2nd. plug was set @ 185' with 20 sacks cement  
3rd. plug was set @ 40' with 10 sacks cement  
Cementing to bottom of cellar

RECEIVED  
STATE CORPORATION COMMISSION  
JAN 28 1969  
CONSERVATION DIVISION  
Wichita, Kansas

01-28-1969

(If additional description is necessary, use BACK of this sheet)

Name of Plugging Contractor L. J. Dreiling & Sons, Inc.  
Address Route 2, Victoria, Kansas 67671

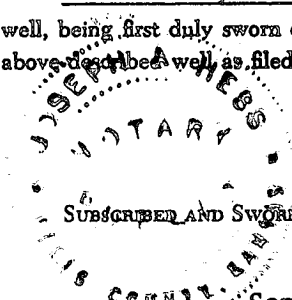
STATE OF KANSAS, COUNTY OF ELLIS, ss.  
I, Leo F. Dreiling (employee of owner) or (owner/agent) of the above-described

well, being first duly sworn on oath, says: That I have knowledge of the facts, statements, and matters herein contained and the log of the above-described well as filed and that the same are true and correct. So help me God.

(Signature) Leo F. Dreiling  
LEO F. DREILING, ROUTE 2, VICTORIA, KANSAS 67671  
(Address)

Subscribed AND SWORN to before me this 27th day of January, 19 69

My commission expires September 19, 1970 Joseph A. Hess Notary Public.



# L. J. DREILING AND SONS, INC.

Victoria, Kansas 67671

## WELL LOG

15-179-20176-00-00

**Company** Dreiling & Hiko Bell Mining & Oil Company  
Route 2  
Victoria, Kansas 67671

**Farm** Tilton No. 2

**Total Depth** 3995'

**Comm.** 1-20-69 **Comp.** 1-26-69

**Contractor** L. J. Dreiling & Sons, Inc.  
Victoria, Kansas 67671

**Casing Record** 178' - 8 5/8"  
**Cement Record** 125 sacks cement

**Sec.** 30 **Twp.** R0 **Rng.** 26

**Location** C SE SW

**County** Sheridan

**Elevation:** 2541' K. B.  
2538' D. F.  
2536' G. R.

**Production:** D & A


### Figures Indicate Bottom of Formations

|       |       |              |
|-------|-------|--------------|
| 0'    | 20'   | Surface Clay |
| 20'   | 50'   | Sand & Shale |
| 50'   | 178'  | Blue Shale   |
| 178'  | 1150' | Shale        |
| 1150' | 1425' | Shale & Sand |
| 1425' | 1503' | Shale & Gyp  |
| 1503' | 1515' | Hard Sand    |
| 1515' | 1745' | Shale        |
| 1745' | 1930' | Sand & Shale |
| 1930' | 2142' | Shale        |
| 2142' | 2192' | Anhy.        |
| 2192' | 2628' | Shale        |
| 2628' | 3770' | Shale & Lime |
| 3770' | 3995' | Lime         |
| 3995' | T.D.  |              |

RECEIVED  
STATE CORPORATION COMMISSION  
JAN 28 1969  
CONSERVATION DIVISION  
Wichita, Kansas  
01-28-1969

STATE OF KANSAS)  
                  )ss  
COUNTY OF ELLIS)

I, Leo F. Dreiling, of the L. J. Dreiling & Sons, Inc., upon oath states that the above and foregoing is a true and correct copy from the Daily Drilling Report from your Tilton #2.

  
LEO F. DREILING

Subscribed and sworn to before me this 27th day of January 1969.

JOSEPH A. HESS  
NOTARY PUBLIC  
WICHITA, KANSAS

  
JOSEPH A. HESS NOTARY PUBLIC

My commission expires: September 19, 1970