

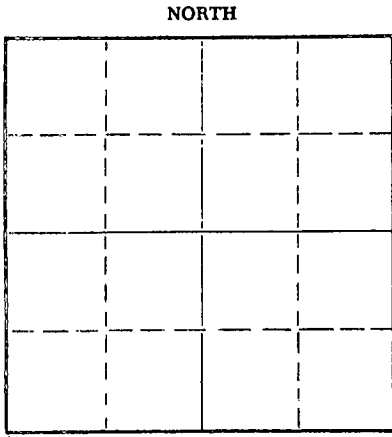
15-179-20148-00-00

Give All Information Completely  
Make Required Affidavit  
Mail or Deliver Report to:  
Conservation Division  
State Corporation Commission  
212 No. Market  
Wichita, Kansas

WELL PLUGGING RECORD

Sheridan County, Sec. 15 Twp. 10S Rge. 29 (E) (W) X

Location as "NE/CNWxSWx" or footage from lines NE NE  
Lease Owner Braden Drilling, Inc.  
Lease Name Blank Well No. 1  
Office Address 1620 Wichita Plaza Wichita, Kansas  
Character of Well (completed as Oil, Gas or Dry Hole) \_\_\_\_\_  
Date well completed \_\_\_\_\_ 19\_\_\_\_  
Application for plugging filed 12-10-69 19\_\_\_\_  
Application for plugging approved 12-11-69 19\_\_\_\_  
Plugging commenced 1-6-70 19\_\_\_\_  
Plugging completed 1-10-70 19\_\_\_\_  
Reason for abandonment of well or producing formation \_\_\_\_\_



Locate well correctly on above Section Plat

If a producing well is abandoned, date of last production \_\_\_\_\_ 19\_\_\_\_  
Was permission obtained from the Conservation Division or its agents before plugging was commenced? Yes

Name of Conservation Agent who supervised plugging of this well W. L. Nichols  
Producing formation \_\_\_\_\_ Depth to top \_\_\_\_\_ Bottom \_\_\_\_\_ Total Depth of Well 14238 Feet  
Show depth and thickness of all water, oil and gas formations.

OIL, GAS OR WATER RECORDS

CASING RECORD

FORMATION	CONTENT	FROM	TO	SIZE	PUT IN	PULLED OUT
				8 5/8	288	None
				5 1/2	None	1476'.85

RECEIVED 5 1/2  
STATE CORPORATION COMMISSION

JAN 26 1970  
CONSERVATION DIVISION  
Wichita, Kansas

Describe in detail the manner in which the well was plugged, indicating where the mud fluid was placed and the method or methods used in introducing it into the hole. If cement or other plugs were used, state the character of same and depth placed, from \_\_\_\_\_ feet to \_\_\_\_\_ feet for each plug set.

Moved in rig, set up pole and dug out cellar.

Set plug at 3950' and dumped 5 sacks of cement on bottom with dump bailer. Rigged up and took slips out of braden head. Worked pipe and had 15" stretch at 2,500 psi or 107,000 lbs.

Shot pipe at 2300' - 2000' - 1800' - 1600' and 1490'. Worked pipe loose at 1490'. Pulled 47 joints of pipe. Starting to tear down.

Finished tearing down and tallied pipe.

Allied Cementing squeezed well with 5 sacks hulls, 10 sacks of gel, 100 cubic feet of 50/50 pozmix cement blended with 6% gel and 20 sacks of gel. Released the plug and mixed 25 cubic feet of cement, 5 sacks of gel and 10 cubic feet of cement. Maximum pressure was 250 psi.

(If additional description is necessary, use BACK of this sheet)

Name of Plugging Contractor Forbes Casing Pulling Company, Inc.  
Address P. O. Box 221 Great Bend, Kansas 67530


STATE OF Kansas COUNTY OF Barton, ss. James W. Rockhold (employee of owner) or (owner or operator) of the above-described well, being first duly sworn on oath, says: That I have knowledge of the facts, statements, and matters herein contained and the log of the above-described well as filed and that the same are true and correct. So help me God.

(Signature) James W. Rockhold  
P. O. Box 221 Great Bend, Kansas  
(Address)

Subscribed and sworn to before me this 23 day of January, 19 70

My commission expires 27, 1973

Notary Public.



15-179-20148-00-00

DRILLER'S LOG

Braden Drilling, Inc. &  
Zenith Drilling Corp., Inc.  
# 1-15 Blank

Commenced: October 7, 1968

Completed: October 18, 1968

440' FNL & 440' FEL  
Section 15-10S-29W  
Sheridan County, Kansas


Elevation: 2830 Gr  
2832 DF  
2835 KB

8-5/8" Surface Casing 281.49' set @ 288' with 210 Sacks

<u>From</u>	<u>To</u>	<u>Formation</u>
0	1230	Blue & Gray Shale
1230	1765	Sand & Shale
1765	2095	Shale
2095	2220	Sand
2220	2437	Shale
2437	2468	Anhydrite
2468	2535	Shale & Shells
2535	2815	Shale
2815	3387	Shale & Lime
3387	3458	Lime - Shale
3458	3605	Shale & Lime
3605	3740	Lime & Shale
3740	3810	Shale & Lime
3810	3945	Lime & Shale
3945	4235	Lime
4235		Rotary Total Depth


RECEIVED  
STATE CORPORATION COMMISSION  
DEC 11 1968  
CONSERVATION DIVISION  
Wichita, Kansas  
12-11-1968

I hereby certify that this is a true and correct log of the above captioned well as shown by the daily drilling reports.

  
James Tasheff

Subscribed and sworn to before me this 23rd day of October, 1968.



  
Esther Lamone, Notary Public

My Commission Expires: 1/19/69