

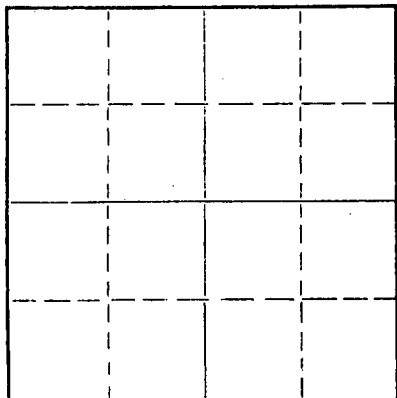
STATE OF KANSAS  
STATE CORPORATION COMMISSION

15-179-00144-00-00  
WELL PLUGGING RECORD

Give All Information Completely  
Make Required Affidavit  
Mail or Deliver Report to:  
Conservation Division  
State Corporation Commission  
211 No. Broadway  
Wichita, Kansas

Sheridan County, Sec. 23 Twp. 10 Rge. 29 (E) (W) X

NORTH



Locate well correctly on above  
Section Plat

Location as "NE/CNW%SW%" or footage from lines SE SE SW  
Lease Owner Empire Drilling Company  
Lease Name Koerber B Well No. 1  
Office Address 650 Fourth National Bank Bldg., Wichita, Kansas  
Character of Well (completed as Oil, Gas or Dry Hole) Dry Hole  
Date well completed September 7, 1959 19  
Application for plugging filed September 7, 1959 19  
Application for plugging approved September 7, 1959 19  
Plugging commenced September 7, 1959 19  
Plugging completed September 7, 1959 19  
Reason for abandonment of well or producing formation Dry Hole

If a producing well is abandoned, date of last production \_\_\_\_\_ 19\_\_\_\_  
Was permission obtained from the Conservation Division or its agents before plugging was commenced? Yes

Name of Conservation Agent who supervised plugging of this well A. D. Fabricius  
Producing formation \_\_\_\_\_ Depth to top \_\_\_\_\_ Bottom \_\_\_\_\_ Total Depth of Well 4170 Feet  
Show depth and thickness of all water, oil and gas formations.


OIL, GAS OR WATER RECORDS

CASING RECORD

FORMATION	CONTENT	FROM	TO	SIZE	PUT IN	PULLED OUT
	Surface	0	164	8 5/8"	153'	

Describe in detail the manner in which the well was plugged, indicating where the mud fluid was placed and the method or methods used in introducing it into the hole. If cement or other plugs were used, state the character of same and depth placed, from \_\_\_\_\_ feet to \_\_\_\_\_ feet for each plug set.

Plug set @ 600' w/20 sx cement  
Plug set @ 150' w/20 sx cement  
Plug set @ 40' w/10 sx cement

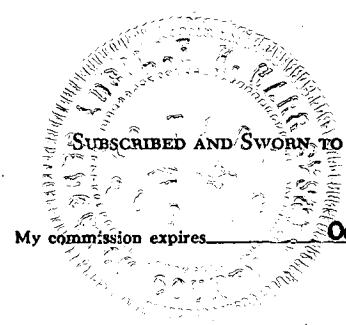


(If additional description is necessary, use BACK of this sheet)  
Name of Plugging Contractor Empire Drilling Company  
Address 650 Fourth National Bank Building, Wichita, Kansas

STATE OF KANSAS, COUNTY OF SEDGWICK, ss.  
Dan J. Kornfeld (owner or operator) of the above-described well, being first duly sworn on oath, says: That I have knowledge of the facts, statements, and matters herein contained and the log of the above-described well as filed and that the same are true and correct. So help me God.

(Signature) [Signature]  
650 Fourth National Bank Bldg., Wichita, Ks.  
(Address)

SUBSCRIBED AND SWORN to before me this 18th day of September, 19 59  
Lucille H. Harr  
Notary Public.



PLUGGING

File Sec. 23 T 10 R 29W  
Book Page 4 Line 5

15-179-00144-00-00

LOG

COMPANY: Empire Drilling Company  
 CONTRACTOR: Empire Drilling Company  
 FARM: Koerber B-1  
 LOCATION: SE SE SW of Section 23-10-29W, Sheridan County, Kansas  
 COMMENCED: August 27, 1959  
 COMPLETED: September 7, 1959  
 ELEVATION: 2791 KB  
 POTENTIAL: D & A

\*\*\*\*\*

0	to	164	Sand-Shale
164	to	2379	Shale-Shells
2379	to	2413	Anhydrite
2413	to	3085	Shale-Shells
3085	to	3180	Shale-Lime
3180	to	3325	Lime-Shale
3325	to	3367	Shale-Lime
3367	to	3610	Lime-Shale
3610	to	3675	Shale
3675	to	3890	Shale-Lime
3890	to	4170	Lime
4170			RTD

SET: 153<sup>+</sup> 8 5/8" with 115 sacks cement

ELECTRIC LOG TOPS:

Heebner	3862	-1071
Toronto	3887	-1096
Lansing	3904	-1113
Base Kansas City	4155	-1364
Schlumberger TD	4167	

**RECEIVED**  
 STATE CORPORATION COMMISSION  
 SEP 21 1959  
 09-21-1959  
 CONSERVATION DIVISION  
 Wichita, Kansas

\*\*\*\*\*

CERTIFICATION

I, Dan J. Kornfeld, do hereby certify that the above and foregoing is a true and correct copy of the log on the Koerber B-1, SE SE SW of Section 23-10-29W, Sheridan County, Kansas, as reflected by the files of Empire Drilling Company.

*Dan J. Kornfeld*  
 \_\_\_\_\_  
 Dan J. Kornfeld

SUBSCRIBED AND SWORN to before me, a notary public within and for Sedgwick County, Kansas, this 18th day of September, 1959.



*Lucille H. Harr*  
 \_\_\_\_\_  
 Lucille H. Harr

My Commission expires October 21, 1962.

**PLUGGING**  
 File Sec. 23 T. 10 R. 29W  
 Book Page 4 Line 5