

15-179-20514-00-00

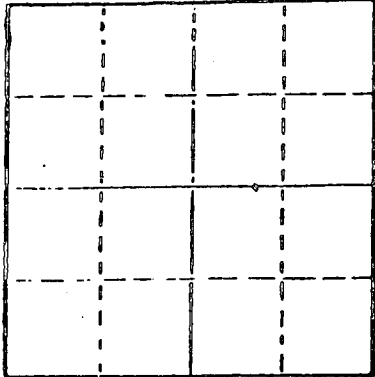
STATE OF KANSAS
STATE CORPORATION COMMISSION

WELL PLUGGING RECORD

Give All Information Completely
Make Required Affidavit
Mail or Deliver Report to
Conservation Division
State Corporation Comm.
245 North Water
Wichita, KS 67202

Sheridan County. Sec. 35 Twp. 10S Rge. 30 X E/W
Location as "NE/CNW $\frac{1}{4}$ SW $\frac{1}{4}$ " or footage from lines
C NE SW

Lease Owner Don E. Pratt
Lease Name KARLIN Well No. 1
Office Address Box 370, Hays, KS 67601
Character of Well (Completed as Oil, Gas or Dry Hole) _____



Locate well correctly on above
Section Plat

Dry Hole
Date Well completed September 3 19 78
Application for plugging filed September 3 19 78
Application for plugging approved September 3 19 78
Plugging commenced September 3 19 78
Plugging completed September 3 19 78
Reason for abandonment of well or producing formation _____
D&A

If a producing well is abandoned, date of last production 19 _____

Was permission obtained from the Conservation Division or its agents before plugging was commenced? yes

Name of Conservation Agent who supervised plugging of this well Gilbert Balthazor
Producing formation _____ Depth to top _____ Bottom _____ Total Depth of Well 4280'
Show depth and thickness of all water, oil and gas formations.

OIL, GAS OR WATER RECORDS

CASING RECORD

FORMATION	CONTENT	FROM	TO	SIZE	PUT IN	PULLED OUT
				8-5/8"	250'	-----

Describe in detail the manner in which the well was plugged, indicating where the mud fluid was placed and the method or methods used in introducing it into the hold. If cement or other plugs were used, state the character of same and depth placed, from _____ feet to _____ feet for each plug set.

- 1st plug @ 1300' w/70 sx, 50-50 posmix, 6% gel
- 2nd plug @ 240' w/20 sx, 50-50 posmix, 6% gel
- 3rd plug @ 40' w/10 sx, 50-50 posmix, 6% gel

(If additional description is necessary, use BACK of this sheet)

Name of Plugging Contractor Murfin Drilling Company

STATE OF KANSAS COUNTY OF SEDGWICK, ss.

Wm. S. Shropshire of Murfin Drilling Company (employee of owner) or (owner or operator) of the above-described well, being first duly sworn on oath, says: That I have knowledge of the facts, statements, and matters herein contained and the log of the above-described well as filed and that the same are true and correct. So help me God.


(Signature)

Wm. S. Shropshire
Wm. S. Shropshire, Asst. Gen. Mgr.
617 Union Center, Wichita, KS 67202
(Address)

SUBSCRIBED AND SWORN TO before me this 13th day of September, 19 78

Sandra Kay May
Sandra Kay May, Notary Public.

My commission expires _____



RECEIVED
STATE CORPORATION COMMISSION

SEP 18 1978
09-18-1978
CONSERVATION DIVISION
Wichita, Kansas

WELL LOG

15-179-20514-00-00

COMPANY Don E. Pratt

SEC. 35 T. 10S R. 30W
LOC. C NE SW

FARM KARLIN

NO. 1

RIG. NO. 16


TOTAL DEPTH 4280'

COUNTY Sheridan
KANSAS

COMM. August 29, 1978

COMP. September 3, 1978

CONTRACTOR Murfin Drilling Company



CASING

20 10
15 8 -5/8" @ 250' w/200 sx.
12 6
13 5

ELEVATION

PRODUCTION

FIGURES INDICATE BOTTOM OF FORMATIONS

60'	Surface soils
180'	Sand
190'	Ochre
251'	Shale
1080'	Sand & Shale
2130'	Shale & Sand
2142'	Sand & Shale
2245'	Cedar Hills Sand
2455'	Sand & Shale
2488'	Anhydrite
2635'	Sand & Shale
3285'	Shale
3465'	Shale & Lime
3665'	Shale
4010'	Shale & Lime
4105'	Lime & Shale
4210'	Shale & Lime
4280'	Lime

RTD

RECEIVED
STATE CORPORATION COMMISSION

SEP 18 1978
09-18-1978
CONSERVATION DIVISION
Wichita, Kansas

State of KANSAS
County of SEDGWICK } ss:

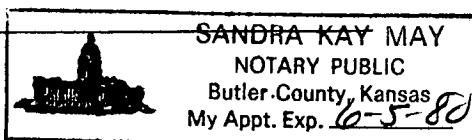
I, Wm. S. Shropshire of the Murfin Drilling Company

upon oath state that the above and foregoing is a true and correct copy of the log of the KARLIN #1 well.

Wm. S. Shropshire
Wm. S. Shropshire, Asst. Gen. Mgr.

Subscribed and sworn to before me this 13th day of September 19 78

My Commission Expires:


SANDRA KAY MAY
NOTARY PUBLIC
Butler County, Kansas
My Appt. Exp. 6-5-80

Sandra Kay May
NOTARY PUBLIC
Sandra Kay May