

15-179-20400-00-00

FORM CP-4

STATE OF KANSAS  
STATE CORPORATION COMMISSION  
CONSERVATION DIVISION  
P. O. BOX 17027  
WICHITA, KANSAS 67217

WELL PLUGGING RECORD

Sheridan County, Sec. 15 Twp. 10S Rge. 30 (W)

Location as "NE/CNW/SW" or footage from lines C SE NE

Lease Owner Sikes Oil Company

Lease Name ALBERS Well No. #1

Office Address 2255 North Roosevelt, Wichita, Kansas 67202

Character of Well (completed as Oil, Gas or Dry Hole) Dry Hole

Date well completed June 30, 19 75

Application for plugging filed (verbally) June 30, 19 75

Application for plugging approved (verbally) June 30, 19 75

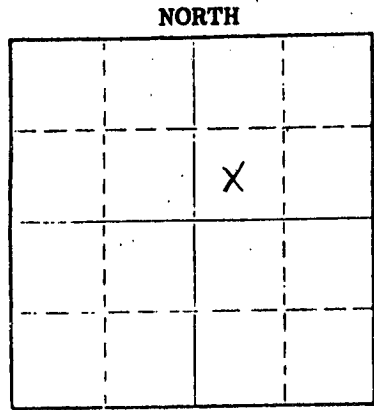
Plugging commenced June 30, 19 75

Plugging completed June 30, 19 75

Reason for abandonment of well or producing formation No commercial quantity of gas or oil encountered.

If a producing well is abandoned, date of last production 19

Was permission obtained from the Conservation Division or its agents before plugging was commenced? Yes



Locate well correctly on above Section Plot

Name of Conservation Agent who supervised plugging of this well Leo Massey

Producing formation Depth to top Bottom Total Depth of Well 4560' Feet

Show depth and thickness of all water, oil and gas formations.

OIL, GAS OR WATER RECORDS

CASING RECORD

| FORMATION | CONTENT | FROM | TO | SIZE   | PUT IN | PULLED OUT |
|-----------|---------|------|----|--------|--------|------------|
|           |         |      |    | 8 5/8" | 260'   | None       |
|           |         |      |    |        |        |            |
|           |         |      |    |        |        |            |
|           |         |      |    |        |        |            |
|           |         |      |    |        |        |            |
|           |         |      |    |        |        |            |
|           |         |      |    |        |        |            |

Describe in detail the manner in which the well was plugged, indicating where the mud fluid was placed and the method or methods used in introducing it into the hole. If cement or other plugs were used, state the character of same and depth placed, from feet to feet for each plug set.

- 1st Plug Set @ 1200' with 70 sx. cement
- 2nd Plug Set @ 240' with 20 sx. cement
- 3rd Plug Set @ 40' with 10 sx. cement

(If additional description is necessary, use BACK of this sheet)

Name of Plugging Contractor Abercrombie Drilling, Inc.

Address 801 Union Center, Wichita, Kansas 67202


STATE OF KANSAS COUNTY OF SEDGWICK ss.

Jerry A. Langrehr-Exec. V.P. (employee of owner) or (owner or operator) of the above-described well, being first duly sworn on oath, says: That I have knowledge of the facts, statements, and matters herein contained and the log of the above-described well as filed and that the same are true and correct. So help me God.

(Signature) Jerry A. Langrehr  
801 Union Center, Wichita, Kansas  
(Address)

Subscribed and sworn to before me this 2nd day of July, 19 75

Nancy E. Haner  
Nancy E. Haner Notary Public.



07-08-1975

CONTRACTOR'S WELL LOG

15-179-20400-00-00

OPERATOR: Sikes Oil Company  
 CONTRACTOR: Abercrombie Drilling, Inc.  
 WELL NAME: ALBERS #1  
 LOCATION: C SE NE Section 15-10S-30W  
 Sheridan County, Kansas

GEOLOGIST:  
 SPUD DATE: June 21, 1975  
 COMPLETION DATE: June 30, 1975

|      |      |                     |
|------|------|---------------------|
| 0    | 220  | Surface Clay & Sand |
| 220  | 270  | Shale               |
| 270  | 341  | Shale & Sand        |
| 341  | 1270 | Shale               |
| 1270 | 2340 | Shale & Sand        |
| 2340 | 2355 | Shale               |
| 2355 | 2496 | Anhydrite           |
| 2496 | 3117 | Shale               |
| 3117 | 3370 | Shale & Lime        |
| 3370 | 3929 | Lime & Shale        |
| 3929 | 4560 | Lime                |
|      | 4560 | Rotary Total Depth  |

Drilled 265' of 12 1/2" surface hole. Ran 6 jts. 8 5/8" surface casing, Set @260' K.B. Cemented with 165 sx. Common, 2% gel, 3% calcium chloride. Plug was down @ 2:30 p.m., June 21, 1975.

Plugged and Abandoned: June 30, 1975. 1st Plug Set @ 1200' with 70 sx. cement; 2nd Plug Set @ 240' with 20 sx. cement; 3rd Plug Set @ 40' with 10 sx. cement.

| <u>SAMPLE TOPS:</u> |             | <u>ELEVATION:</u> |
|---------------------|-------------|-------------------|
| Anhydrite           | 2455 (+434) | 2889' K.B.        |
| B/Anhydrite         | 2496 (+393) | 2887' D.F.        |
|                     |             | 2884' G.L.        |

STATE OF KANSAS )  
 ) SS  
 COUNTY OF SEDGWICK )

Jerry A. Langrehr, Executive Vice President of Abercrombie Drilling, Inc., does hereby state that the above and foregoing is a true and correct copy of the log of the ALBERS #1, C SE NE Section 15-10S-30W, Sheridan County, Kansas.


ABERCROMBIE DRILLING, INC.

By Jerry A. Langrehr  
 Jerry A. Langrehr - Exec. V.P.

Subscribed and sworn to before me, a Notary Public, in and for the aforesaid county and state as of this 7th day of July, 1975.

Nancy E. Haner  
 Nancy E. Haner-Notary Public

My Commission Expires: April 8, 1978



07-08-1975