

STATE OF KANSAS
STATE CORPORATION COMMISSION
200 Colorado Derby Building
Wichita, Kansas 67202

WELL PLUGGING RECORD
K.A.R.-82-3-117

API NUMBER 15-179-20,868-00.00

LEASE NAME Dreiling

TYPE OR PRINT
NOTICE: Fill out completely
and return to Cons. Div.
office within 30 days.

WELL NUMBER 1

2310 Ft. from S Section Line

2970 Ft. from E Section Line

LEASE OPERATOR McNames & Patterson

SEC. 11 TWP. 10S RGE. 26W (E) or (W)

ADDRESS P. O. Box 20058, Wichita, KS 67208

COUNTY Sheridan

PHONE# (316) 733-5750 OPERATORS LICENSE NO. 8449

Date Well Completed 9-3-86

Character of Well D&A

Plugging Commenced 9-3-86

(Oil, Gas, D&A, SWD, Input, Water Supply Well)

Plugging Completed 9-3-86

Did you notify the KCC/KDHE Joint District Office prior to plugging this well? Yes

Which KCC/KDHE Joint Office did you notify? Carl Goodrow, (on location)

Is ACO-1 filed? Yes If not, is well log attached? _____

Producing Formation _____ Depth to Top _____ Bottom _____ T.D. 4110'

Show depth and thickness of all water, oil and gas formations.

OIL, GAS OR WATER RECORDS

CASING RECORD

Formation	Content	From	To	Size	Put in	Pulled out
Surface				8-5/8"	250	None

Describe in detail the manner in which the well was plugged, indicating where the mud fluid was placed and the method or methods used in introducing it into the hole. If cement or other plugs were used, state the character of same and depth placed, from ___ feet to ___ feet each set.

1st plug @ 2250' w/ 25 sx; 15 sx in rat hole.
2nd plug @ 1325' w/ 100 sx;
3rd plug @ 300' w/ 40 sx;
4th plug @ 40' w/ 10 sx;

(If additional description is necessary, use BACK of this form.)

Name of Plugging Contractor Murfin Drilling Company License No. 6033^N

Address 250 N. Water, Suite 300, Wichita, KS 67202

STATE OF Kansas COUNTY OF Sedgwick, ss. 10-27-86


Rob Ramseyer (Employee of Operator) or (Operator) of above-described well, being first duly sworn on oath, says: that I have knowledge of the facts, statements, and matters herein contained and the log of the above-described well as filed that the same are true and correct, so help me God.

(Signature) [Signature]
Rob Ramseyer, Agent for Operator
(Address) 250 N. Water, Suite 300
Wichita, KS 67202

SUBSCRIBED AND SWORN TO before me this 15th day of September, 19 86

Eleanor Hall
Eleanor Hall Notary Public

Commission Expires: 4-25-87




WELL LOG

McNames & Patterson
COMPANY P. O. Box 20058
 Wichita, KS 67208
FARM DREILING **NO.** 1
RIG. NO. 8
TOTAL DEPTH 4110
COMM. 8-28-86 **COMP.** 9-3-86
CONTRACTOR Murfin Drilling Company
 250 N. Water, Suite 300
 Wichita, KS 67202

SEC. 11 T. 10S R. 26W
 LOC. NE NE SW

COUNTY Sheridan
 KANSAS



CASING
 20 10
 15 8 -5/8" csg set @ 250' w/160 sx 60-40 Pozmix, ELEVATION
 12 6 3% cc, 2% gel
 13 5

PRODUCTION

FIGURES INDICATE BOTTOM OF FORMATIONS


Shale	251'
Shale, Lime & Sand	621'
Sand & Shale	1940'
Shale & Shells	2234'
Anhydrite	2267'
Shale	2285'
Shale & Lime	4105'
Shale (RTD)	4110'

OCT 27 1986

State of Kansas)
 County of Sedgwick) ss:

I, Rob Ramseyer of the Murfin Drilling Company

upon the basis of the above and foregoing is a true and correct copy of the log of the Dreiling #1 well.



Rob Ramseyer
 Rob Ramseyer, Agent for Operator

My Commission Expires 15th day of September 19 86

My Commission Expires 4-25-87

Eleanor Hall
 Eleanor Hall NOTARY PUBLIC