

15-179-20238-0000

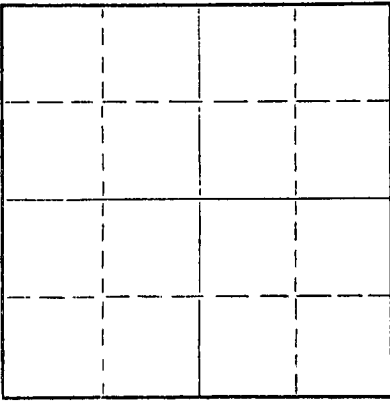
STATE OF KANSAS
STATE CORPORATION COMMISSION

Form CP-4

Give All Information Completely
Make Required Affidavit
Mail or Deliver Report to:
Conservation Division
State Corporation Commission
212 No. Market
Wichita, Kansas

WELL PLUGGING RECORD

NORTH



Locate well correctly on above
Section Plat

Sheridan County, Sec. 15 Twp. 10S Rge. 26 (E) W (W)
Location as "NE/CNW/SW" or footage from lines SE NE
Lease Owner Koch Exploration Company
Lease Name Werth Well No. 1
Office Address P. O. Box 2256, Wichita, Kansas 67201
Character of Well (completed as Oil, Gas or Dry Hole) D&A
Date well completed November 28, 1969
Application for plugging filed November 28, 1969
Application for plugging approved November 28, 1969
Plugging commenced November 28, 1969
Plugging completed November 28, 1969
Reason for abandonment of well or producing formation D&A

If a producing well is abandoned, date of last production 19
Was permission obtained from the Conservation Division or its agents before plugging was commenced? Yes

Name of Conservation Agent who supervised plugging of this well W. L. Nichols
Producing formation _____ Depth to top _____ Bottom _____ Total Depth of Well 4120 Feet
Show depth and thickness of all water, oil and gas formations.


OIL, GAS OR WATER RECORDS

CASING RECORD

FORMATION	CONTENT	FROM	TO	SIZE	PUT IN	PULLED OUT
				8 5/8"	211.52'	-0-

Describe in detail the manner in which the well was plugged, indicating where the mud fluid was placed and the method or methods used in introducing it into the hole. If cement or other plugs were used, state the character of same and depth placed, from _____ feet to _____ feet for each plug set.

Plug @ 1275' w/100 sx
cem. Spotted 25 sx cem.
@ 250'. Plug @ 40' w/10
sx cement.




(If additional description is necessary, use BACK of this sheet)

Name of Plugging Contractor Red Tiger Drilling Company
Address 1720 Wichita Plaza, Wichita, Kansas 67202

STATE OF Kansas, COUNTY OF Sedgwick, ss.
Norman E. Klein (employee of owner) or (owner or operator) of the above-described well, being first duly sworn on oath, says: That I have knowledge of the facts, statements, and matters herein contained and the log of the above-described well as filed and that the same are true and correct. So help me God.

(Signature) Norman E. Klein
1720 Wichita Plaza, Wichita, Kansas 67202
(Address)

SUBSCRIBED AND SWORN to before me this 2nd day of December, 19 69



Commission expires 10/25/72

Gloria Fawcett

Notary Public.

DRILLERS LOG

No. 1 Werth

CASING RECORD:	COMPANY:	Koch Exploration Company	DESCRIPTION:
8 5/8" @ 218'	CONTRACTOR:	Red Tiger Drilling Company	SE NE
w/175' sx cement	COMMENCED:	November 20, 1969	15-10S-26W
	COMPLETED:	November 28, 1969	Sheridan County, Kansas
TOTAL DEPTH: 4120'			ELEVATION: 2599 KB

<u>FORMATION</u>	<u>FROM</u>	<u>TO</u>	<u>REMARKS</u>
Surface Soil & Clay	0	35	
Sand & Clay	35	140	
Shale	140	545	
Shale w/Sand Streaks	545	1635	
Shale & Shells	1635	2020	
Shale & Red Bed	2020	2238	
Anhydrite	2238	2278	
Shale	2278	2618	
Lime & Shale	2618	3625	
Lime	3625	3833	
Shale (Heebner)	3833	3836	
Lime & Shale	3836	3873	
Lime (Lansing)	3873	3885	
Lime	3885	4120	


RECEIVED
STATE CORPORATION COMMISSION
DEC 16 1969
CONSERVATION DIVISION
Wichita, Kansas

I certify that this is a true and correct copy of the above log to the best of my knowledge.

RED TIGER DRILLING COMPANY

Norman E. Klein
Norman E. Klein

Subscribed and sworn to before me this 2nd day of December, 1969.



Gloria Fawcett
Notary Public

My Commission Expires:
10/25/72