

WELL PLUGGING RECORD

Give All Information Completely
Make Required Affidavit
Mail or Deliver Report to
Conservation Division
State Corporation Comm.
245 North Water
Wichita, KS 67202

Graham County Sec. 23 Twp. 9 Rge. 23 EX
Location as "NE/CNW/SW" or footage from lines _____
990' fN1 X 990' fE1
Sw/4 Ne/4 Nw/4

Lease Owner S. S. L. Trust % Clark T. Snider

Lease Name Ninemire Well No. 2

Office Address 4519 East English Wichita, Kansas

Character of Well (Completed as Oil, Gas or Dry Hole) 67281

Dry Hole

Date Well completed December 30, 1980 19

Application for plugging filed December 30, 1980 19

Application for plugging approved December 30, 1980 19

Plugging commenced December 30, 1980 5:00 P.M. 19

Plugging completed December 30, 1980 6:30 P.M. 19

Reason for abandonment of well or producing formation
No commercial production

If a producing well is abandoned, date of last production
_____ 19

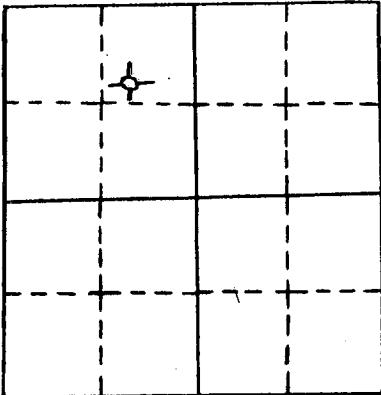
Was permission obtained from the Conservation Division or
its agents before plugging was commenced? yes

Name of Conservation Agent who supervised plugging of this well Gil Balthazor

Producing formation _____ Depth to top _____ Bottom _____ Tl. Depth of Well _____

Show depth and thickness of all water, oil and gas formations.

locate well correctly
on above
Section Plot



OIL, GAS OR WATER RECORDS

CASING RECORD

FORMATION	CONTENT	FROM	TO	SIZE	PUT IN	PULLED OUT
surface casing	common	0'	223.93	8 5/8	223.93	

Describe in detail the manner in which the well was plugged, indicating where the mud fluid was placed and the method or methods used in introducing it into the hold. If cement or other plugs were used, state the character of same and depth placed, from _____ feet to _____ feet for each plug set.

Plug #1 @ 850' with 70 sxs

Plug #2 @ 220' with 20 sxs

Plug #3 @ 40' with 10 sxs with solid bridge

5 sxs in rathole 50-50 common 6% gel

Final plugdown @ 6:30 P.M.

(If additional description is necessary, use BACK of this sheet)

Name of Plugging Contractor Pioneer Drilling Company, Inc.
308 West Mill Plainville Kansas 67065

STATE OF KANSAS COUNTY OF SEDGWICK, ss.

Clark T. Snider (employee of owner) or (owner or operator) of the above described well, being first duly sworn on oath, says: That I have knowledge of the facts, statements, and matters herein contained and the log of the above described well is filed and that the same are true and correct. So help me God.


1-15-81

(Signature) Clark T. Snider

(Address) 4519 East English
Wichita, Kansas 67218

SUBSCRIBED AND SWORN TO before me this 14th day of January, 1981

My commission expires



John Michael Neel
Notary Public

15-065-21328-00-00

WELL LOG

OPERATOR: S.S. L. Trust & Clark T. Snider

WELL NAME: Ninemire #2 LOCATION: 990'fN1 X990'fE1 Sw/4 Ne/4 Nw/4 23-9-23 West

COUNTY: Graham STATE: Kansas

WELL COMMENCED: December 20, 1980 WELL COMPLETED: December 30, 1980

ELEVATION: 2350' K.B. TOTAL DEPTH: 3834'

PRODUCTION: D & A RIG NO: # 4

CASING - 8 5/8": 223.93' of used 28# cemented with 90 sxs common 3% cc 2% gel cement ci
5 1/2": none

ALL MEASUREMENTS TAKEN FROM THE TOP OF ROTARY BUSHING:

FROM	TO	FORMATION	DEVIATION FROM VERTICAL	REMARKS:
0'	302'			
302'	1036'	sand and shale		
1036'	1393'	shale and sand		
1393'	1754'	shale and sand	1414' - 1 degree	
1754'	1954'	sand and shale		
1954'	1988'	Anhydrite		
1988'	2097'	shale		
2097'	2283'	shale	2283' - 1/2 degree	
2283'	2403'	shale		
2403'	2650'	lime and shale		
2650'	2900'	shale and lime		
2900'	3084'	shale and lime		
3084'	3086'			
3086'	3119'	shale and lime		
3119'	3120'			
3120'	3320'	shale and lime		
3320'	3435'	shale and lime		
3435'	3483'	shale and lime		
3483'	3576'	lime and shale		
3576'	3680'	lime and shale		
3680'	3740'	lime		
3740'	3805'	lime		
3805'	3834'	lime and shale		
3834'	RTD			

STATE OF KANSAS
COUNTY OF

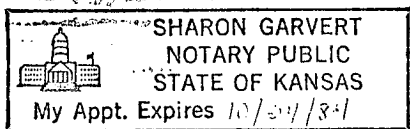
The undersigned hereby certifies that to the best of his knowledge and belief, the above facts are true and correct.

PIONEER DRILLING CO., INC.

By Connie J. Austin

SUBSCRIBED AND SWORN TO, BEFORE ME, This 8th day of January, 1981

Sharon Garvert
NOTARY PUBLIC



STATE OF KANSAS
COMMISSION
1-15-81
JAN 15 1981

CONSERVATION DIVISION
Wichita, Kansas