

15-193-20224-00-00

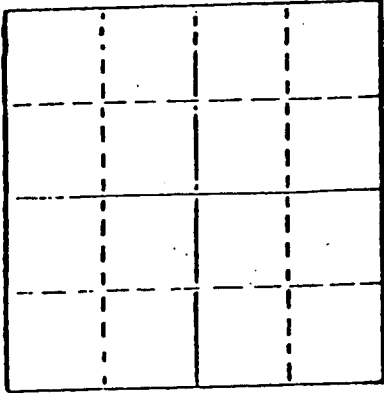
STATE OF KANSAS
STATE CORPORATION COMMISSION

WELL PLUGGING RECORD

Give All Information Completely
Make Required Affidavit
Mail or Deliver Report to
Conservation Division
State Corporation Comm.
245 North Water
Wichita, KS 67202

Thomas County. Sec. 17 Twp. 10 Rge. 32W E/W
Location as "NE/CNW/SW" or footage from lines
C NW SW

Lease Owner Pickrell Drilling Company
Lease Name Sims 'B' Well No. 1
Office Address 110 N. Market, Suite 205, Wichita, KS 67202
Character of Well (Completed as Oil, Gas or Dry Hole)
Dry Hole



Locate well correctly on above
Section Plot

Date Well completed 5-26 1981
Application for plugging filed 5-26 1981
Application for plugging approved 5-26 1981
Plugging commenced 5-26 1981
Plugging completed 5-26 1981
Reason for abandonment of well or producing formation
Dry Hole

If a producing well is abandoned, date of last production
19

Was permission obtained from the Conservation Division or
its agents before plugging was commenced? Yes

Name of Conservation Agent who supervised plugging of this well Gil Balthazor
Producing formation _____ Depth to top _____ Bottom _____ Total Depth of Well 4700'
Show depth and thickness of all water, oil and gas formations.

OIL, GAS OR WATER RECORDS

CASING RECORD

FORMATION	CONTENT	FROM	TO	SIZE	PUT IN	PULLED OUT
				8 5/8"	325' KB	None

Describe in detail the manner in which the well was plugged, indicating where the mud fluid
was placed and the method or methods used in introducing it into the hold. If cement or other
plugs were used, state the character of same and depth placed, from _____ feet to
_____ feet for each plug set.

60 sx at 1560'
30 sx at 350'
10 sx at 40' w/sbp
5 sx rathole

(If additional description is necessary, use BACK of this sheet)


Name of Plugging Contractor Pickrell Drilling Company

STATE OF Kansas COUNTY OF Sedgwick, ss.
C. W. Sebitts (employee of owner) or (owner or operator)

of the above-described well, being first duly sworn on oath, says: That I have knowledge of
the facts, statements, and matters herein contained and the log of the above-described well
as filed and that the same are true and correct. So help me God.

(Signature) [Signature]
110 N. Market, Suite 205, Wichita, KS 67202
(Address)

SUBSCRIBED AND SWORN TO before me this 2nd day of June, 19 81



Jana Lea Schneeweis
Jana Lea Schneeweis Notary Public.

RECEIVED
STATE CORPORATION COMMISSION
06-03-1981
JUN - 3 1981

CONSERVATION DIVISION
Wichita, Kansas

ROTARY DRILLING LOG

15-193-20224-00-00

COMPANY: Pickrell Drilling Company Rotary Drilling Commenced 5-14-81
 205 Litwin Building, 110 North Market
 Wichita, Kansas 67202 Rotary Drilling Completed 5-26-81

LOCATION: #1 Sims 'B'
 C NW SW, Sec. 17-10S-32W
 Thomas County, Kansas

CONTRACTOR: **PICKRELL DRILLING COMPANY**
Wichita, Kansas

CASING RECORD: 8 5/8", depth 325' KB, cement 225 sx, comp 8:00 p.m. on 5-14-81.

LOG

(Figures indicate bottom of formation — measurements from top of rotary bushing.)

Top Soil & Clay	35
Sand	55
Shale & Sand	250
Shale	550
Shale & Sand Stringers	1680
Shale	2030
Sand	2045
Sand & Shale	2060
Shale	2148
Sand	2182
Shale & Sand	2500
Shale	2603
Anhydrite	2645
Shale	2750
Shale	2825
Lime & Shale	3710
Lime	3850
Lime & Shale	4460
Lime & Shale	4640
Sand & Shale	4655
Lime	4685
Dolomite	4700

The undersigned, C. W. Sebitts, Attorney-in-Fact for PICKRELL DRILLING COMPANY, hereby certifies in behalf of said Company, that the above is a true and correct log of the formation encountered in drilling the above well as reflected by the Daily Drilling Reports.

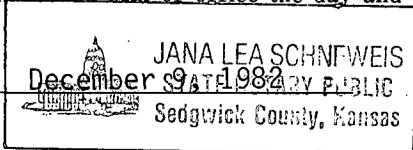
PICKRELL DRILLING COMPANY
 By *C. W. Sebitts*
 C. W. Sebitts Attorney-in-Fact

STATE OF KANSAS }
 COUNTY OF SEDGWICK } ss.:

On this 2nd day of June, 1981, before me the undersigned, a Notary Public, in and for the County and State aforesaid, personally appeared C. W. Sebitts, to me known to be the identical person who subscribed the name of PICKRELL DRILLING COMPANY to the foregoing instrument as its Attorney-in-Fact and acknowledged to me that he executed the same as his free and voluntary act and deed, and as the free and voluntary act and deed of such company, for the uses and purposes therein set forth.

Given under my hand and seal of office the day and year last above written.

My commission expires:



Jana Lea Schneweis
 Jana Lea Schneweis Notary Public

15-193-20224-00-00

KANSAS

WELL COMPLETION REPORT AND DRILLER'S LOG

S. 17 T. 10S R. 32W E W

API No. 15 — 193 — 20,224-00-00
 County Number

Loc. C NW SW

County Thomas

Operator
 Pickrell Drilling Company

Address
 205 Litwin Building, 110 North Market, Wichita, KS 67202

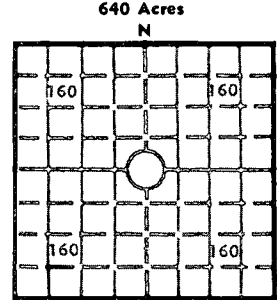
Well No. 1 Lease Name Sims 'B'

Footage Location
 feet from (N) (S) line feet from (E) (W) line

Principal Contractor Pickrell Drilling Company Geologist Thomas Funk

Spud Date 5-14-81 Date Completed 5-26-81 Total Depth 4700' P.B.T.D.

Directional Deviation Oil and/or Gas Purchaser



Elev.: Gr. 3086'

DF KB 3091'

CASING RECORD

Report of all strings set — surface, intermediate, production, etc.

Purpose of string	Size hole drilled	Size casing set (in O.D.)	Weight lbs/ft.	Setting depth	Type cement	Sacks	Type and percent additives
		8 5/8"		325' KB		225 sx	

LINER RECORD

PERFORATION RECORD

Top, ft.	Bottom, ft.	Sacks cement	Shots per ft.	Size & type	Depth interval

TUBING RECORD

Size	Setting depth	Packer set at

ACID, FRACTURE, SHOT, CEMENT SQUEEZE RECORD

Amount and kind of material used	Depth interval treated

INITIAL PRODUCTION

Date of first production Producing method (flowing, pumping, gas lift, etc.)

RATE OF PRODUCTION PER 24 HOURS	Oil	Gas	Water	Gas-oil ratio
	bbls.	bbls.	MCF	CFPB

Disposition of gas (vented, used on lease or sold) Producing interval (s)

INSTRUCTIONS: As provided in KCC Rule 82-2-125, within 90 days after completion of a well, one completed copy of this Drillers Log shall be transmitted to the State Geological Survey of Kansas, 4150 Monroe Street, Wichita, Kansas 67209. Copies of this form are available from the Conservation Division, State Corporation Commission, 245 No. Water, Wichita, Kansas 67202. Phone AC 316-522-2206. If confidential custody is desired, please note Rule 82-2-125. Drillers Logs will be on open file in the Oil and Gas Division, State Geological Survey of Kansas, Lawrence, Kansas 66044.

Operator

Pickrell Drilling Company

DESIGNATE TYPE OF COMP.: OIL, GAS, DRY HOLE, SWDW, ETC.:

Dry Hole

Well No.

1

Lease Name

Sims 'B'

s 17 T 10S R 32W E

WELL LOG

Show all important zones of porosity and contents thereof; cored intervals, and all drill-stem tests, including depth interval tested, cushion used, time tool open, flowing and shut-in pressures, and recoveries.

SHOW GEOLOGICAL MARKERS, LOGS RUN, OR OTHER DESCRIPTIVE INFORMATION.

FORMATION DESCRIPTION, CONTENTS, ETC.	TOP	BOTTOM	NAME	DEPTH
DST #1, 4215'-4300' (LKC) 30"-30"-10"-out wb died 10", Rec. 5' M, IFP 53#-53#, ISIP 843#, FFP 53#-64#, no FSIP.			Heebner	4006(-915)
			Toronto	4028(-937)
			Lansing	4005(-954)
			Stark	4269(-1178)
			B/Kansas City	4330(-1239)
DST #2, 4374'-4460' (Marm) 30"-30"-10"-out Rec. 15' M, NS, IFP 74#-85#, ISIP 1188#, FFP 95#-95#, FSIP None.			Marmaton	4360(-1269)
			Fort Scott	4529(-1438)
			Cherokee	4558(-1467)
			Johnson Zone	4598(-1507)
			Mississippian	4659(-1568)
DST #3, 4558'-4625' 30"-60"-90"-90" Rec. 820' MSW, IFP 64#-180#, ISIP 1125# FFP 201#-424#, FSIP 1052#.				

USE ADDITIONAL SHEETS, IF NECESSARY, TO COMPLETE WELL RECORD.

Date Received

C. W. Sebitts
Signature

C. W. Sebitts - Partner

Title

June 2, 1981

Date