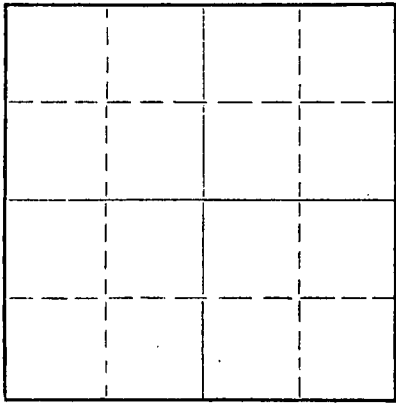


STATE OF KANSAS
STATE CORPORATION COMMISSION

Give All Information Completely
Make Required Affidavit
Mail or Deliver Report to:
Conservation Division
State Corporation Commission
211 No. Broadway
Wichita, Kansas

15-193-00018-00-00
WELL PLUGGING RECORD

NORTH



Locate well correctly on above
Section Plat

Thomas County. Sec. 18 Twp. 10 Rge. 32 (X) (W)
Location as "NE/CNWKSWK" or footage from lines NE NE SE
Lease Owner Sterling Drilling Company, et al
Lease Name Flipse Well No. 1
Office Address Sterling, Kansas
Character of Well (completed as Oil, Gas or Dry Hole) Dry Hole
Date well completed January 31, 19 56
Application for plugging filed January 31, 19 56
Application for plugging approved January 31, 19 56
Plugging commenced January 31, 19 56
Plugging completed January 31, 19 56
Reason for abandonment of well or producing formation _____

If a producing well is abandoned, date of last production _____ 19 _____
Was permission obtained from the Conservation Division or its agents before plugging was commenced? Yes

Name of Conservation Agent who supervised plugging of this well Eldon Petty
Producing formation _____ Depth to top _____ Bottom _____ Total Depth of Well 1680' Feet
Show depth and thickness of all water, oil and gas formations.

OIL, GAS OR WATER RECORDS

CASING RECORD

FORMATION	CONTENT	FROM	TO	SIZE	PUT IN	PULLED OUT
				328	10 3/4"	

Describe in detail the manner in which the well was plugged, indicating where the mud fluid was placed and the method or methods used in introducing it into the hole. If cement or other plugs were used, state the character of same and depth placed, from _____ feet to _____ feet for each plug set.

Filled hole with heavy mud to 300'. Set bottom plug with 20 sacks cement. Set top plug with 10 sacks cement at 35'.

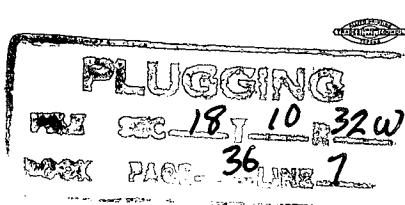

02-08-1956

(If additional description is necessary, use BACK of this sheet)
Name of Plugging Contractor Sterling Drilling Company
Address Sterling, Kansas

STATE OF Kansas, COUNTY OF Rice, ss.
F. A. Wuellner (employee of owner) or (owner or operator) of the above-described well, being first duly sworn on oath, says: That I have knowledge of the facts, statements, and matters herein contained and the log of the above-described well as filed and that the same are true and correct. So help me God.

(Signature) *F. A. Wuellner*
Sterling, Kansas
(Address)

SUBSCRIBED AND SWORN to before me this 7th day of February, 1956
My Commission Expires Jan. 22, 1958
Bernard Landermill
Notary Public.



15-193-00018-00-00

STERLING DRILLING COMPANY
Sterling, Kansas

WELL LOG-----FLIPSE #1

Location: NE NE SE, Section 18-10-32W,
Thomas County, Kansas.

OWNER: Sterling Drilling Company, et al.
ROTARY DRILLING CONTRACTOR: Sterling Drilling Company

COMMENCED: 1-14-56 (w.r.)
COMPLETED: 1-30-56 (w.r.)

TOTAL DEPTH: 4680'

LOG

CASING RECORD

0-110	Shale
110-210	Sand
210-360	Shale
360-570	Shale & Sand
570-1430	Shale
1430-2235	Shale & Sand
2235-2295	Shale
2295-2310	Anhydrite
2310-2640	Shale
2640-2785	Shale & Shells
2785-2970	Shale
2970-3205	Shale & Limestone
3205-3330	Shale
3330-3920	Shale & Limestone
3920-3960	Limestone
3960-4010	Shale
4010-4033	Limestone & Shale
4033-4680	Limestone T.D.

Ran 328' of 10-3/4" casing set with
200 sacks cement and 4 sacks calcium
chloride.

PRODUCTION

Plugged & Abandoned

RECEIVED
STATE COMMISSION COMMISSION
FEB 8 1956
02-08-1956
CONSERVATION DIVISION
Wichita, Kansas

PLUGGING
FILE SEC 18 T 10 R 32W
BOOK PAGE 36 LINE 7