

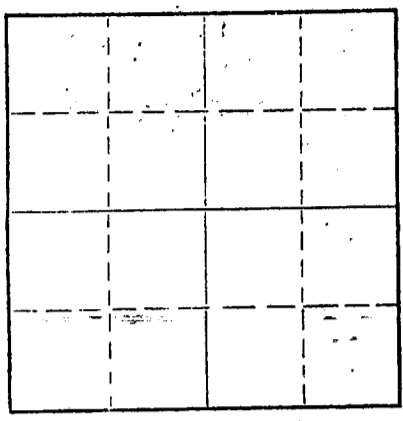
15-179-20207-00-01

STATE OF KANSAS
STATE CORPORATION COMMISSION

Form CP-4

WELL PLUGGING RECORD

Give All Information Completely
Make Required Affidavit
Mail or Deliver Report to:
Conservation Division
State Corporation Commission
P. O. Box 17027
Wichita, Kansas 67217
NORTH



Locate well correctly on above
Section Plat

Sheridan County, Sec. 22 Twp. 10 Rge. 27 (E) W (W)
Location as "NE/CNW/SW" or footage from lines. C SW SW
Lease Owner Dreiling Oil, Inc.
Lease Name Zerr Well No. 2
Office Address Rt. #2, Victoria, Kansas 67671
Character of Well (completed as Oil, Gas or Dry Hole) Dry Hole
Date well completed 1-8 1973
Application for plugging filed 2-28 1973
Application for plugging approved 3-1 1973
Plugging commenced 4-17 1973
Plugging completed 4-17 1973
Reason for abandonment of well or producing formation Dry Hole

If a producing well is abandoned, date of last production 19
Was permission obtained from the Conservation Division or its agents before plugging was commenced? yes

Name of Conservation Agent who supervised plugging of this well W.L. Nichols, Box 157, Morland, Ks.
Producing formation Depth to top Bottom Total Depth of Well 4,030 Feet
Show depth and thickness of all water, oil and gas formations.

OIL, GAS OR WATER RECORDS

CASING RECORD

FORMATION	CONTENT	FROM	TO	SIZE	PUT IN	PULLED OUT
Surface Pipe				8 5/8"	209'	none
Casing				4 1/2"	3990'	2040'

Describe in detail the manner in which the well was plugged, indicating where the mud fluid was placed and the method or methods used in introducing it into the hole. If cement or other plugs were used, state the character of same and depth placed, from feet to feet for each plug set.

Mixed 5 Hulls, 11 gel, 110 cu. ft. cement, 16 gel, 30 cu. ft. cement, 3 gel and 10 cu. ft. cement

RECEIVED
STATE CORPORATION COMMISSION

JUN 29 1973


CONSERVATION DIVISION
Wichita, Kansas

06-29-1973

Name of Plugging Contractor Dreiling Oil, Inc.
Address Rt. #2, Victoria, Kansas 67671

STATE OF KANSAS, COUNTY OF ELLIS, ss.
I, Joe Hess, Sec. Treas. of Drlg. Contrc. (employee of owner or contractor) of the above-described well, being first duly sworn on oath, says: That I have knowledge of the facts, statements, and matters herein contained and the log of the above-described well as filed and that the same are true and correct. So help me God.

(Signature) Joe Hess
JOE HESS, Rt. #2, Victoria, Kansas 67671
(Address)



Subscribed and sworn to before me this 26th day of June, 1973

Cecilia Basgall
CECILIA BASGALL Notary Public.

WELL LOG

CHIEF DRILLING CO., INC.
Box 797
Great Bend, Kansas 67530

15-179-20207-00-01

ZERR #1
Approx. SW SW
Sec. 22-10S-27W
Sheridan Co., Kansas

CONTRACTOR: W. A. Herman, et al
CASING RECORD: 8 5/8" set @ 209' w/160 sacks,
2% Gel.

COMMENCED: 5-14-69
COMPLETED: 5-21-69

<u>FORMATION</u>	<u>FROM</u>	<u>TO</u>
Sand	0	70
Shale & sand	70	1600
Shale, shells, lime sand streaks	1600	1786
Sand	1786	1947
Red Bed & shale	1947	2145
Anhydrite	2145	2199
Sand & shell	2199	2330
Shale & shells	2330	2800
Shale & lime	2800	3770
Lime	3770	4030
T.D.	4030	

RECEIVED
STATE CORPORATION COMMISSION
03-01-1973
MAR 1 1973

CONSERVATION DIVISION
Wichita, Kansas

ELEVATION
2580 Gr.
2582 D.F.
2585 K.B.

FORMATION TOPS

Anhydrite	2145	+ 440
Topeka	3522	- 937
Heebner	3733	-1148
Toronto	3755	-1170
Lansing	3776	-1191

LOG TOPS


Anhydrite	2160	+ 425
Topeka	3509	- 924
Heebner	3725	-1140
Toronto	3746	-1161
Lansing	3770	-1185
Base K.C.	4008	-1423
Log T.D.	4019	-1434

STATE OF KANSAS, COUNTY OF BARTON) ss:

I hereby certify that the above is a true and correct copy of the Driller's Log of the well drilled in the SW SW of Section 22-10S-27W, Sheridan County, Kansas, to the best of my knowledge and belief.

CHIEF DRILLING CO., INC.

Jim Robinson
Jim Robinson, Office Manager



Subscribed and sworn to before me this 23rd day of May, 1969.

Carmen R. Cook
Carmen R. Cook, Notary Public

My Commission Expires: 12-12-1970