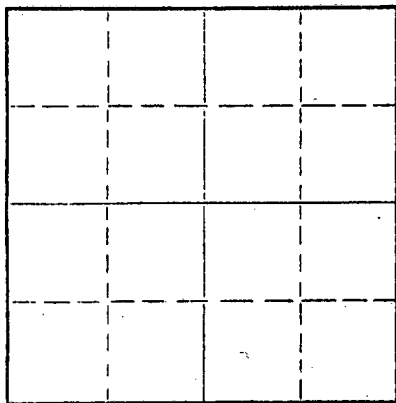


WELL PLUGGING RECORD

Give information completely
Make required Affidavit
Mail or deliver Report to:
Conservation Division
State Corporation Commission
212 No. Market
Wichita, Kansas

NORTH



Locate well correctly on above
Section Plat

Sheridan County, Sec. 15 Twp. 10S Rge. (E) 29 (W)
Location as "NE/CNW&SW¼" or footage from lines C SW NE
Lease Owner Braden Drilling, Inc.
Lease Name Blank Well No. 2
Office Address 1620 Wichita Plaza Bldg., Wichita, Ks. 67202
Character of Well (completed as Oil, Gas or Dry Hole) Dry Hole
Date well completed October 11, 19 69
Application for plugging filed 19
Application for plugging approved 19
Plugging commenced October 11, 19 69
Plugging completed October 11, 19 69
Reason for abandonment of well or producing formation Dry Hole

If a producing well is abandoned, date of last production 19
Was permission obtained from the Conservation Division or its agents before plugging was commenced? Yes (W. L. Nicholsof Moreland)

Name of Conservation Agent who supervised plugging of this well
Producing formation Depth to top Bottom Total Depth of Well 4200 Feet
Show depth and thickness of all water, oil and gas formations.

OIL, GAS OR WATER RECORDS

CASING RECORD

FORMATION	CONTENT	FROM	TO	SIZE	PUT IN	PULLED OUT
	Surface	0	289'	8-5/8"	289'	None
	Casing					

Describe in detail the manner in which the well was plugged, indicating where the mud fluid was placed and the method or methods used in introducing it into the hole. If cement or other plugs were used, state the character of same and depth placed, from _____ feet to _____ feet for each plug set.

Heavy Mud from Total Depth to 1425',
Plug & 100 sax Cement; Heavy Mud
from 1425' to 300', Plug & 20 sax
Cement; Heavy Mud from 300' to 40',
½ sax Hulls, Plug Bridged at 40';
8 sax Cement to Base of Cellar; 2
sax Cement in Rat Hole. Job Completed
at 1:30 P.M. on 10-11-69.

RECEIVED
STATE CORPORATION COMMISSION
OCT 15 1969
CONSERVATION DIVISION
Wichita, Kansas

10-15-1969

(If additional description is necessary, use BACK of this sheet)

Name of Plugging Contractor Sage Drilling Co., Inc.
Address 500 Bitting Building, Wichita, Kansas 67202


STATE OF SEDGWICK COUNTY OF KANSAS, ss.
Wayne W. Kahmeyer of Sage Drilling Co., Inc. (employee of owner) or (owner or operator) of the above-described well first duly sworn on oath, says: That I have knowledge of the facts, statements, and matters herein contained and the log of the above-described well as filed and that the same are true and correct. So help me God.

(Signature) Wayne W. Kahmeyer
500 Bitting Building, Wichita, Kansas 67202
(Address)

SUBSCRIBED AND SWORN TO before me this 14th day of October, 19 69

Louise K. Whitted
Louise K. Whitted Notary Public.

My commission expires November 26, 1970.



15-179-20235-00-00

DRILLERS LOG

BLANK NO. 2

CASING RECORD:	OPERATOR:	Braden Drilling, Inc.	DESCRIPTION:
8-5/8" @ 289' w/200 sax cement	CONTRACTOR:	Sage Drilling Co., Inc.	C SW NE Sec. 15-10S-29W Sheridan Co., Kansas
TOTAL DEPTH: 4200'	COMMENCED:	October 2, 1969	ELEVATION: 2822 KB
	COMPLETED:	October 11, 1969	


<u>FORMATION</u>	<u>FROM</u>	<u>TO</u>	<u>REMARKS</u>
Surface Soil	0	90	
Sand & Gravel	90	170	
Clay	170	190	
Blue Shale	190	240	
Shale & Shells	240	2025	
Shale	2025	2407	
Anhydrite	2407	2445	
Shale & Lime	2445	2805	
Lime & Shale	2805	4140	
Lime	4140	4200	

RECEIVED
STATE CORPORATION COMMISSION
OCT 15 1969
CONSERVATION DIVISION
Wichita, Kansas
10-15-1969
D&A

I certify that this is a true and correct copy of the above log to the best of my knowledge.

SAGE DRILLING CO., INC.

By Wayne W. Kahmeyer
Wayne W. Kahmeyer



Subscribed and sworn to before me this 14th day of October, 1969.

Louise K. Whitted
Louise K. Whitted, Notary Public

My commission expires:
November 26, 1970.