

STATE OF KANSAS
STATE CORPORATION COMMISSION

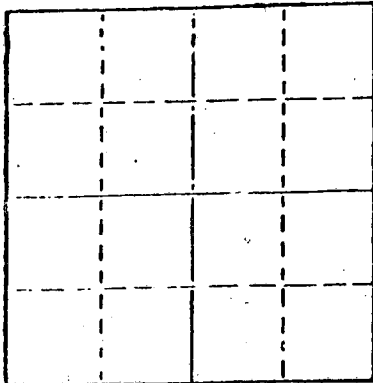
15-179-20441-00-00

WELL PLUGGING RECORD

Give All Information Completely
Make Required Affidavit
Mail or Deliver Report to
Conservation Division
State Corporation Comm.
245 North Water
Wichita, KS 67202

Sheridan County. Sec. 15 Twp. 10 Rge. 30 E/W
Location as "NE/CNW $\frac{1}{2}$ SW $\frac{1}{2}$ " or footage from lines _____

Lease Owner C SE SE
Lease Name Don E. Pratt Well No. _____
Office Address Fellhoeleter #1
Hays, Kansas 67601
Character of Well (Completed as Oil, Gas or Dry Hole) _____



Locate well correctly on above
Section Plat

Date Well completed _____ 19____
Application for plugging filed _____ 19____
Application for plugging approved _____ 19____
Plugging commenced x20k 3/20/79 19____
Plugging completed 4/20/79 19____
Reason for abandonment of well or producing formation _____
depleted.

If a producing well is abandoned, date of last production _____ 19____

Was permission obtained from the Conservation Division or its agents before plugging was commenced? yes

Name of Conservation Agent who supervised plugging of this well Balthazor
Producing formation _____ Depth to top _____ Bottom _____ Total Depth of Well 4235
Show depth and thickness of all water, oil and gas formations.

OIL, GAS OR WATER RECORDS

CASING RECORD

FORMATION	CONTENT	FROM	TO	SIZE	PUT IN	PULLED OUT
				8-5/8	203	none
				5 1/2"	4238	2133'

Describe in detail the manner in which the well was plugged, indicating where the mud fluid was placed and the method or methods used in introducing it into the hold. If cement or other plugs were used, state the character of same and depth placed, from _____ feet to _____ feet for each plug set.

Pushed plug to 3500' and sanded to 3450', ran 4 sacks cement. Shot pipe at 2972', 2824', 2704', 2596', 2495', 2378', 2252', 2136', pulled 61 joints. Dumped 2 sacks hulls, 70 sacks cement, 13 sacks gel, 1 sack hulls and 60 sacks cement.

PLUGGING COMPLETE.

(If additional description is necessary, use BACK of this form)

Name of Plugging Contractor KELSO CASING PULLING
CHASE, KANSAS

RECEIVED
STATE CORPORATION COMMISSION
04-25-1979
APR 25 1979

STATE OF KANSAS COUNTY OF RICE CONSERVATION DIVISION
Wichita, Kansas
R. DARRELL KELSO (employee of owner) or (owner or operator)
of the above-described well, being first duly sworn on oath, says: That I have knowledge of the facts, statements, and matters herein contained and the log of the above-described well as filed and that the same are true and correct. So help me God.

(Signature) R. Darrell Kelso
CHASE, KANSAS (Address)

SUBSCRIBED AND SWORN TO before me this 23rd day of April, 19 79

My commission expires _____



Margaret Melcher
Notary Public.

WELL LOG

15-179-20441-00-00

COMPANY Don E. Pratt

SEC. 15 T. 10Sr. 30
LOC. C SE SE

FARM FELLHOELTER NO. 1


RIG. NO. 16

TOTAL DEPTH 4235'

COUNTY Sheridan
KANSAS

COMM. 11/2/76

COMP. 11/13/76



CONTRACTOR Murfin Drilling

CASINO

20 10
15 8 5/8" @ 203' w/170 sx
12 6
13 5 1/2" @ 4238' w/175 sx

ELEVATION

PRODUCTION Producer

FIGURES INDICATE BOTTOM OF FORMATIONS

35 - surf soil
75 - sand
99 - clay
129 - sand
155 - clay
1937 - shale, sand
3860 - shale
4235 - lime
4235 - RTD


RECEIVED
STATE CORPORATION COMMISSION

OCT 16 1978
10-16-1978
CONSERVATION DIVISION
Wichita, Kansas

State of Kansas
County of Sedgwick } ss:

I, James R. Daniels of the Murfin Drilling Company

do hereby state that the above and foregoing is a true and correct copy of the log of the Fellhoelter #1 well.



James R. Daniels

Subscribed and sworn to before me this 26th day of November 1976

JOLENE S. FRISBIE, STATE NOTARY PUBLIC
My Comm. Exp. March 13, 1979

Jolene S. Frisbie
NOTARY PUBLIC