

15-179-00075-00-00


STATE OF KANSAS  
STATE CORPORATION COMMISSION

WELL PLUGGING RECORD

Give All Information Completely  
Make Required Affidavit  
Mail or Deliver Report to:  
Conservation Division  
State Corporation Commission  
211 No. Broadway  
Wichita, Kansas

Sheridan County. Sec. 9 Twp. 10 Rge. 28 (E) (W) **x**

NORTH



Locate well correctly on above Section Plat

Location as "NE/CNW/SW" or footage from lines SE SE NE  
Lease Owner Empire Drilling Company  
Lease Name Chapman Well No. 1  
Office Address 650 Fourth National Bank Building, Wichita, Kansas  
Character of Well (completed as Oil, Gas or Dry Hole) Dry Hole  
Date well completed July 20, 1960 19  
Application for plugging filed July 20, 1960 19  
Application for plugging approved July 20, 1960 19  
Plugging commenced July 20, 1960 19  
Plugging completed July 20, 1960 19  
Reason for abandonment of well or producing formation Dry Hole

If a producing well is abandoned, date of last production \_\_\_\_\_ 19\_\_\_\_  
Was permission obtained from the Conservation Division or its agents before plugging was commenced? yes

Name of Conservation Agent who supervised plugging of this well A. D. Fabricius  
Producing formation \_\_\_\_\_ Depth to top \_\_\_\_\_ Bottom \_\_\_\_\_ Total Depth of Well 4130 Feet  
Show depth and thickness of all water, oil and gas formations.

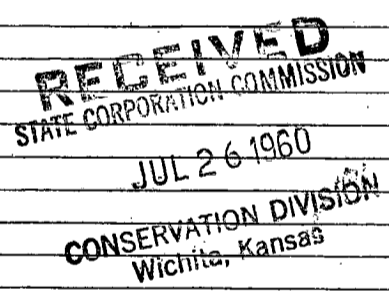
OIL, GAS OR WATER RECORDS

CASING RECORD

FORMATION	CONTENT	FROM	TO	SIZE	PUT IN	PULLED OUT
	Surface	0	163	8 5/8"	155'	

Describe in detail the manner in which the well was plugged, indicating where the mud fluid was placed and the method or methods used in introducing it into the hole. If cement or other plugs were used, state the character of same and depth placed, from \_\_\_\_\_ feet to \_\_\_\_\_ feet for each plug set.

Plug set at 500' with 20 sacks cement  
Plug set at 150' with 20 sacks cement  
Plug set at 40' with 10 sacks cement



(If additional description is necessary, use BACK of this sheet)  
Name of Plugging Contractor Empire Drilling Company  
Address 650 Fourth National Bank Building, Wichita, Kansas

STATE OF KANSAS, COUNTY OF SEDGWICK, ss.  
Irwin Kornfeld (employee of owner) or (owner or operator) of the above-described well, being first duly sworn on oath, says: That I have knowledge of the facts, statements, and matters herein contained and the log of the above-described well as filed and that the same are true and correct. So help me God.

(Signature) Irwin Kornfeld  
650-4th Nat'l. Bank Bldg., Wichita, Kansas  
(Address)

SUBSCRIBED AND SWORN to before me this 25th day of July, 19 60  
My commission expires October 21, 1962

Lucille H. Harr  
Notary Public.



LOG

COMPANY: Empire Drilling Company  
 CONTRACTOR: Empire Drilling Company  
 FARM: Chapman # 1  
 LOCATION SE SE NE of Section 9-10S-28W, Sheridan County, Kansas  
 COMMENCED: July 11, 1960 ELEVATION: 2758 KB  
 COMPLETED: July 20, 1960 POTENTIAL: D & A

\*\*\*\*\*

0	to	163	Surface
163	to	1805	Shale-Shells
1805	to	2200	Sand-Shale
2200	to	2319	Shale-Shells
2319	to	2352	Anhydrite
2352	to	2970	Shale-Shells
2970	to	3028	Shale
3028	to	3345	Shale-Lime
3345	to	3473	Lime-Shale
3473	to	3830	Shale-Lime
3830	to	3890	Lime-SHALE
3890	to	4130	Lime
4130			Rotary Total Depth

SET: 8 5/8" casing @ 155° with 125 sacks cement.

ELECTRIC LOG TOPS:

Heebner	3833	-1075
Toronto	3856	-1098
Lansing	3868	-1110
Zone 2	3899	-1141
Zone 2A	3909	-1151
Zone 6	4011	-1253
Zone 6A	4038	-1280
Zone 7	4057	-1299
Zone 8	4076	-1318
Zone 9	4105	-1347
Base Kansas City	4118	-1360
Log TD	4130	

\*\*\*\*\*

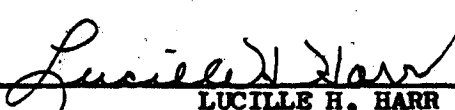
CERTIFICATION

I, Irwin Kornfeld, do hereby certify that the above and foregoing is a true and correct copy of the log on the Chapman # 1, SE SE NE of Section 9-10S-28W, Sheridan County, Kansas, as reflected by these files of Empire Drilling Company.

  
 \_\_\_\_\_  
 IRWIN KORNFELD

SUBSCRIBED and sworn to before me, a Notary Public within and for Sedgwick County, Kansas, this 25th day of July, 1960.



  
 \_\_\_\_\_  
 LUCILLE H. HARR

My commission expires October 21, 1962.