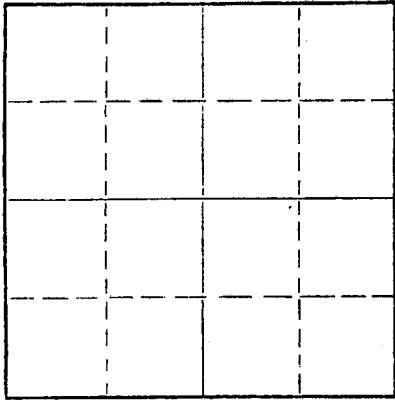


WELL PLUGGING RECORD

Give All Information Completely
Make Required Affidavit
Mail or Deliver Report to:
Conservation Division
State Corporation Commission
212 No. Market
Wichita, Kansas

NORTH



Locate well correctly on above
Section Plat

Sheridan County, Sec. 22 Twp. 10 Rge. 28 (E) W (W)
Location as "NE/CNWKSWK" or footage from lines 440' W & 440' S of NE C
Lease Owner Leo J. Dreiling Oil Company
Lease Name Schippers Well No. 1
Office Address Route 2, Victoria, Kansas 67671
Character of Well (completed as Oil, Gas or Dry Hole) Dry Hole
Date well completed 4-9 19 68
Application for plugging filed 4-9 19 68
Application for plugging approved 4-9 19 68
Plugging commenced 4-9 19 68
Plugging completed 4-9 19 68
Reason for abandonment of well or producing formation Dry Hole

If a producing well is abandoned, date of last production 19
Was permission obtained from the Conservation Division or its agents before plugging was commenced? Yes

Name of Conservation Agent who supervised plugging of this well Bill Nichols
Producing formation _____ Depth to top _____ Bottom _____ Total Depth of Well _____ Feet
Show depth and thickness of all water, oil and gas formations.


OIL, GAS OR WATER RECORDS

CASING RECORD

FORMATION	CONTENT	FROM	TO	SIZE	PUT IN	PULLED OUT
Surface Pipe				8 5/8"	213'	

Describe in detail the manner in which the well was plugged, indicating where the mud fluid was placed and the method or methods used in introducing it into the hole. If cement or other plugs were used, state the character of same and depth placed, from _____ feet to _____ feet for each plug set.

1st. plug was set at 1275' with 100 sacks cement
2nd. plug was set at 240' with 20 sacks cement
3rd. plug was set at 40' with 10 sacks cement
All with 6% gel
Cementing to bottom of cellar




(If additional description is necessary, use BACK of this sheet)

Name of Plugging Contractor L. J. Dreiling & Sons, Inc.
Address Route 2, Victoria, Kansas 67671

STATE OF KANSAS, COUNTY OF ELLIS, ss.
I, Leo F. Dreiling (employee of owner) or (owner) of the above-described well, being first duly sworn on oath, says: That I have knowledge of the facts, statements, and matters herein contained and the log of the above-described well as filed and that the same are true and correct. So help me God.

(Signature) Leo F. Dreiling
LEO F. DREILING, ROUTE 2, VICTORIA, KANSAS 67671
(Address)



Subscribed and sworn to before me this 10th day of April, 1968
Joseph A. Hess
JOSEPH A. HESS Notary Public.

L. J. DREILING and SONS, Inc.
VICTORIA, KANSAS

WELL LOG

Leo J. Dreiling Oil Company
 Company Route 2
 Victoria, Kansas 67671
 Farm Schippers No. 1
 Total Depth 4100'
 Comm. 4-2-68 Comp. 4-9-68
 L. J. Dreiling & Sons, Inc.
 Contractor Route 2
 Victoria, Kansas 67671

Sec. 22 Twp. 10 Rng. 28
 Location 440' W & 440' S of NE C
 County Sheridan
 Elevation: 2721' K.B.
 2718' D.F.
 2716' G.R.
 Production: D & A

Casing Record 213' - 8 5/8"
 Cement Record 150 sacks cement

Figures Indicate Bottom of Formations

0'	80'	Clay & Sand
80'	180'	Clay
180'	213'	Shale
213'	450'	Shale
450'	770'	Shale & Sand
770'	790'	Chalk
790'	1517'	Shale & Gyp
1517'	1811'	Shale & Gyp
1811'	1841'	Anhy.
1841'	1935'	Redbed & Shale
1935'	2050'	Sand
2050'	2245'	Shale & Redbed
2245'	2249'	Shale
2249'	2303'	Anhy.
2303'	2525'	Shale & Redbed
2525'	2876'	Shale & Lime
2876'	3115'	Lime & Shale
3115'	3215'	Lime
3215'	3387'	Lime
3387'	3520'	Lime & Shale
3520'	3750'	Lime & Shale
3750'	3840'	Lime
3840'	3885'	Lime
3885'	3887'	Lime
3887'	3949'	Lime
3949'	4007'	Lime
4007'	4080'	Lime
4080'	4100'	Lime
4100'	T.D.	


RECEIVED
 STATE CORPORATION COMMISSION
 APR 1 1968
 CONSERVATION DIVISION
 Wichita, Kansas

STATE OF KANSAS)
)SS
 COUNTY OF ELLIS)

I, Leo F. Dreiling, of the L. J. Dreiling & Sons, Inc. upon oath states that the above and foregoing is a true and correct copy from the Daily Drilling Report from your Schippers #1.

Leo F. Dreiling
 LEO F. DREILING

Subscribed and sworn to before me this 10th day of April 1968.



Joseph A. Hess
 JOSEPH A. HESS NOTARY PUBLIC

My commission expires: September 19, 1970