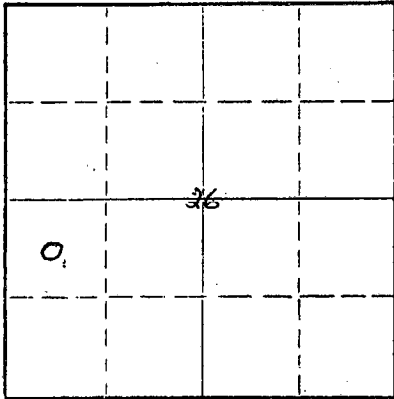


WELL PLUGGING RECORD

Give All Information Completely
Make Required Affidavit
Mail or Deliver Report to:
Conservation Division
State Corporation Commission
212 No. Market
Wichita, Kansas

NORTH



Locate well correctly on above
Section Plat

Sheridan County, Sec. 26 Twp. 10 Rge. 29 W (X) (W)
Location as "NE/CNW/SW" or footage from lines C NW SW

Lease Owner Murfin Drilling Company, J. S. Kantor & Executive Petroleum

Lease Name = Jarvis Well No. 1

Office Address 617 Union Center Building, Wichita, Kansas

Character of Well (completed as Oil, Gas or Dry Hole) Dry Hole

Date well completed May 27 19 70

Application for plugging filed May 27 19 70

Application for plugging approved May 27 19 70

Plugging commenced May 27 19 70

Plugging completed May 27 19 70

Reason for abandonment of well or producing formation Dry Hole

If a producing well is abandoned, date of last production 19

Was permission obtained from the Conservation Division or its agents before plugging was commenced? Yes

Name of Conservation Agent who supervised plugging of this well W. L. Nichols

Producing formation Depth to top Bottom Total Depth of Well Feet

Show depth and thickness of all water, oil and gas formations.

OIL, GAS OR WATER RECORDS

CASING RECORD

FORMATION	CONTENT	FROM	TO	SIZE	PUT IN	PULLED OUT
				8 5/8"	251'	None

Describe in detail the manner in which the well was plugged, indicating where the mud fluid was placed and the method or methods used in introducing it into the hole. If cement or other plugs were used, state the character of same and depth placed, from feet to feet for each plug set.

1st Plug @ 1325 w/70 sacks

2nd Plug @ 275' w/25 sacks

3rd Plug @ 40' w/10 sacks

RECEIVED
STATE CORPORATION COMMISSION
JUN 9 1970
CONSERVATION DIVISION
Wichita, Kansas

(If additional description is necessary, use BACK of this sheet)

Name of Plugging Contractor Murfin Drilling Company

Address 617 Union Center, Wichita, Kansas 67202

STATE OF Kansas, COUNTY OF Sedgwick, ss.


James R. Daniels (employee of owner) or (owner or operator) of the above-described

well, being first duly sworn on oath, says: That I have knowledge of the facts, statements, and matters herein contained and the log of the above-described well as filed and that the same are true and correct. So help me God.

(Signature) James R. Daniels
617 Union Center, Wichita, Kansas
(Address)

SUBSCRIBED AND SWORN to before me this 8th day of June, 19 70

Wilma V. Brokes
Notary Public.



WELL LOG

COMPANY Murfin Drilling, J. S. Kantor & Executive Petroleum Co.

SEC. 26 T. 10S R. 29W
LOC. C NW SW

FARM Jarvis NO. 1

RIG. NO. 2

TOTAL DEPTH 3859'

COUNTRY Sheridan KANSAS


COMM. 5-22-70

COMP. 5-27-70

BHPT OR TREATED

CONTRACTOR Murfin Drilling Company

ISSUED



CASING

20 10
15 5/8" @ 251' w/200 sacks
12 6
13 5

ELEVATION 2729 KB

PRODUCTION

FIGURES INDICATE BOTTOM OF FORMATIONS


80	Sand and Shale
1945	Shale
1965	Sand and Shale
2080	Sand
2530	Shale
2720	Shale w/Lime
3610	Shale and Lime
3810	Lime
3859	Lime and Shale
3859	Total Depth

RECEIVED
STATE CORPORATION COMMISSION
JUN 9 1970
CONSERVATION DIVISION
Wichita, Kansas

State of Kansas
County of Sedgwick

I, James R. Daniels of the Murfin Drilling Company

upon oath state that the above and foregoing is a true and correct copy of the log of the Jarvis #1 well.



James R. Daniels
James R. Daniels

Subscribed and sworn to before me this 8th day of June 19 70

Commission Expires: February 7, 1971

Wilma V. Brokes
Wilma V. Brokes NOTARY PUBLIC