

STATE OF KANSAS
STATE CORPORATION COMMISSION

WELL PLUGGING RECORD

Give All Information Completely
Make Required Affidavit
Mail or Deliver Report to:
Conservation Division
State Corporation Commission
800 Bitting Building
Wichita, Kansas

Sheridan County. Sec. 28 Twp. 10 Rge. 29 (X) (W)

Location as "NE/CNW%SW%" or footage from lines SE SE SE

Lease Owner Anschutz Drilling Company

Lease Name Gassmann Well No. 1

Office Address Union Nat'l Bk Bldg., Wichita, Kansas

Character of Well (completed as Oil, Gas or Dry Hole) Dry Hole

Date well completed 1-20 1953

Application for plugging filed 1-20 1953

Application for plugging approved 1-20 1953


Plugging commenced 1-20 1953

Plugging completed 1-20 1953

Reason for abandonment of well or producing formation Dry

If a producing well is abandoned, date of last production 19

Was permission obtained from the Conservation Division or its agents before plugging was commenced? Yes



Locate well correctly on above Section Plat

Name of Conservation Agent who supervised plugging of this well Eldon Petty

Producing formation Depth to top Bottom Total Depth of Well 4590 Feet

Show depth and thickness of all water, oil and gas formations.

OIL, GAS OR WATER RECORDS

CASING RECORD

FORMATION	CONTENT	FROM	TO	SIZE	PUT IN	PULLED OUT
				8-5/8"	227'	

Describe in detail the manner in which the well was plugged, indicating where the mud fluid was placed and the method or methods used in introducing it into the hole. If cement or other plugs were used, state the character of same and depth placed, from feet to feet for each plug set.

Top plug set at 40' with 10 sacks cement
Bottom plug set at 220' with 15 sacks cement

(If additional description is necessary, use BACK of this sheet)

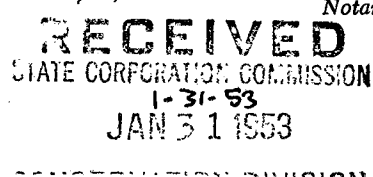
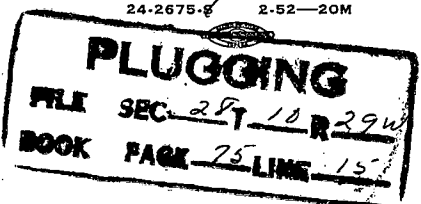

Name of Plugging Contractor Anschutz Drilling Company
Address Union Nat'l Bk Bldg., Wichita, Kansas

STATE OF KANSAS, COUNTY OF SEDGWICK, ss.
Leon L. Mehler (employee of owner) or (owner or operator) of the above-described well, being first duly sworn on oath, says: That I have knowledge of the facts, statements, and matters herein contained and the log of the above-described well as filed and that the same are true and correct. So help me God.

(Signature) Leon L. Mehler
Union Nat'l Bk Bldg., Wichita, Kansas (Address)

SUBSCRIBED AND SWORN to before me this 26th day of January, 1953
May 2, 1956

Jacqueline Kinnaman Notary Public.



DRILLER'S LOG

Anschutz Drilling Company
 #1 Gassmann
 SE SE SE - 28-10S-29W
 Sheridan County, Kansas

<u>FROM</u>	<u>TO</u>	
0	60	Sand
60	165	Shale
165	1080	Shale & shells
1080	1185	Sand & shale
1185	1330	Shale
1330	1560	Sand, shale & pyrite
1560	1688	Sand
1688	1798	Shale & shells
1798	1823	First Anhydrite
1823	1960	Red bed
1960	2260	Shale & red bed
2260	2306	Shale & shells
2306	2342	Anhydrite
2342	2545	Shale & shells
2545	2650	Shale
2650	2835	Shale & sandy lime
2835	3335	Lime & shale
3335	3425	Lime
3425	3753	Lime & shale
3753	3803	Lime
3803	3868	Lime & shale
3868	4103	Lime
4103	4451	Lime & shale
4451	4532	Lime, shale & chert
4532	4559	Lime & chert
4559	4574	Lime, shale & chert
4574	4590	Lime & shale
	4590	TOTAL DEPTH D&A

COMMENCED: 1-5-53
 COMPLETED: 1-20-53

CASING RECORD

Set 8-5/8" surface casing at 227 feet
 with 150 sacks cement and 1 cc.

ELEVATION; 2753 RB

TOPS

- Anhydrite 2306
- Howard 3620
- Topeka 3647
- Heebner 3839
- Toronto 3859
- Lansing 3880
- B/KC 4147
- First Marmaton Lime 4177
- Cherokee 4351
- Mississippi lime, chert, shale 4453
- Mississippi dolomite 4486

DRILL STEM TEST

4122-54, open 1 hour, recovered 25'
 mud, BHP 890#, closed 20
 minutes.

STATE OF KANSAS)
) SS
 COUNTY OF SEDGWICK)

I hereby affirm that the above and foregoing is a true and correct copy
 of the log of the #1 Gassmann, located SE SE SE of Section 28-10S-29W,
 Sheridan County, Kansas.

ANSCHUTZ DRILLING COMPANY

BY: *Leon L. Mehler*
 Leon L. Mehler

Subscribed and sworn to before me this 27th day of January, 1953.



Josephine...
 Notary Public

My Commission Expires: May 2, 1956

RECEIVED
 DIVISION COMMISSION
 JAN 27 1953
 DIVISION
 Kansas

PLUGGING
 FILE SEC 28 T 10 R 29 W
 BOOK PAGE 75 LINE 15