


WELL PLUGGING RECORD

Give All Information Completely
Make Required Affidavit
Mail or Deliver Report to:
Conservation Division
State Corporation Commission
212 North Market, Insurance Bldg.
Wichita, Kansas

Sheridan County. Sec. 25 Twp. 10 Rge. 29 XXXX (W)

Location as "NE/CNW%SW%" or footage from lines SE SE NE
Lease Owner Empire Drilling Company
Lease Name Brown Well No. 1
Office Address 650 Fourth National Bank Building, Wichita 2, Kansas
Character of Well (completed as Oil, Gas or Dry Hole) Dry
Date well completed March 21, 1959 19
Application for plugging filed March 21, 1959 (verbally) 19
Application for plugging approved March 30, 1959 19
Plugging commenced March 21, 1959 19
Plugging completed March 21, 1959 19
Reason for abandonment of well or producing formation Dry

NORTH



Locate well correctly on above Section Plat

If a producing well is abandoned, date of last production _____ 19____
Was permission obtained from the Conservation Division or its agents before plugging was commenced? Yes

Name of Conservation Agent who supervised plugging of this well A. D. Fabricius
Producing formation None Depth to top _____ Bottom _____ Total Depth of Well 4165 Feet
Show depth and thickness of all water, oil and gas formations.


OIL, GAS OR WATER RECORDS

CASING RECORD

FORMATION	CONTENT	FROM	TO	SIZE	PUT IN	PULLED OUT
	Surface	0	172	8 5/8"	172'	None

Describe in detail the manner in which the well was plugged, indicating where the mud fluid was placed and the method or methods used in introducing it into the hole. If cement or other plugs were used, state the character of same and depth placed, from _____ feet to _____ feet for each plug set.


- Plug @ 605' w/ 20 sax cement
- Plug @ 170' w/ 20 sax cement
- Plug @ 40' w/ 20 sax cement to surface



(If additional description is necessary, use BACK of this sheet)
Name of Plugging Contractor Empire Drilling Company
Address 650 Fourth National Bank Building, Wichita 2, Kansas

STATE OF KANSAS COUNTY OF SEDGWICK, ss.
Theodore Gore (employee of owner) or (owner or operator) of the above-described well, being first duly sworn on oath, says: That I have knowledge of the facts, statements, and matters herein contained and the log of the above-described well as filed and that the same are true and correct. So help me God.

(Signature) Theodore Gore
650 Fourth National Bank Building, Wichita, Kans.
(Address)



SUBSCRIBED AND SWORN TO before me this 31st day of March 19 59
Susie D. Starr Notary Public.

PLUGGING
FILE SEC. 25 T. 10 R. 29w
BOOK PAGE 26 LINE 4

LOG

COMPANY: Empire Drilling Company
 CONTRACTOR: Empire Drilling Company, Wichita, Kansas
 FARM: Brown #1
 LOCATION: SE SE NE Sec. 25-10-29W, Sheridan County, Kansas
 COMMENCED: March 13, 1959 ELEVATION: 2772 KB
 COMPLETED: March 21, 1959 POTENTIAL: D & A

0	to	195	Surface
195	to	2348	Shale - Shells
2348	to	2390	Anhydrite
2390	to	2930	Shale - Shells
2930	to	3080	Shale - Lime
3080	to	3192	Lime - Shale
3192	to	3270	Shale - Lime
3270	to	3465	Lime - Shale
3465	to	3570	Shale - Lime
3570	to	3850	Lime - Shale
3850	to	4140	Lime
4140	to	4165	Lime - Shale
4165			Total Depth

Set: 172' of 8 5/8" w/ 115 Sax Cement

Electric Log Tops:

Heebner:	3861	-1089
Toronto:	3882	-1112
Lansing:	3903	-1131
Base Kansas City:	4158	-1387

I, Theodore Gore, do hereby certify that the above and foregoing is a true and correct copy of the log on the Brown #1, SE SE NE of Sec. 25-10-29W, Sheridan County, Kansas, as reflected by the files of the Empire Drilling Company.

Theodore Gore

Subscribed and sworn to before me, a notary public within and for Sedgwick County, Kansas, this 31st day of March, 1959

Lucille H. Harv
Notary Public

My Commission expires October 21, 1962



RECEIVED
STATE CORPORATION

APR 2 1959

PLUGGING
FILE SEC 25 T 10 R 29W
BOOK PAGE 26 LINE 4