


STATE OF KANSAS
STATE CORPORATION COMMISSION
RECEIVED
APR 13 1973
CONSERVATION DIVISION
Wichita, Kansas

WELL PLUGGING RECORD

Give All Information Completely
Make Required Affidavit
Mail or Deliver Report to:
Conservation Division
State Corporation Commission
P. O. Box 17027
Wichita, Kansas 67217
NORTH



Locate well correctly on above
Section Plat

Sheridan County, Sec. 35 Twp. 10S Rge. 29W (E) (W)
Location as "NE/CNW/SW" or footage from lines C SW SE
Lease Owner F & M Oil Company
Lease Name Meier Well No. 1
Office Address 603 Union Center, Wichita, Ks. 67202
Character of Well (completed as Oil, Gas or Dry Hole) D & A
Date well completed 12-20- 19.72
Application for plugging filed 12-20- 19.72
Application for plugging approved 12-20- 19.72
Plugging commenced 12-20- 19.72
Plugging completed 12-20- 19.72
Reason for abandonment of well or producing formation dry hole

If a producing well is abandoned, date of last production 19____
Was permission obtained from the Conservation Division or its agents before plugging was commenced? Yes

Name of Conservation Agent who supervised plugging of this well Leo Massey, Hayes, Kansas
Producing formation _____ Depth to top _____ Bottom _____ Total Depth of Well _____ Feet
Show depth and thickness of all water, oil and gas formations.

OIL, GAS OR WATER RECORDS

CASING RECORD

| FORMATION | CONTENT | FROM | TO | SIZE | PUT IN | PULLED OUT |
|-----------|---------|------|----|------|--------|------------|
| | | | | | | |
| | | | | | | |
| | | | | | | |
| | | | | | | |
| | | | | | | |
| | | | | | | |
| | | | | | | |
| | | | | | | |
| | | | | | | |

Describe in detail the manner in which the well was plugged, indicating where the mud fluid was placed and the method or methods used in introducing it into the hole. If cement or other plugs were used, state the character of same and depth placed, from _____ feet to _____ feet for each plug set.

PLUGGED - 1st plg @ 1430' w/110 sx
2nd plg @ 130' w/30 sx
3rd plg @ 40' w/10 sx

(If additional description is necessary, use BACK of this sheet)

Name of Plugging Contractor Murfin Drilling Company
Address 617 Union Center, Wichita, Kansas 67202

STATE OF Kansas COUNTY OF Sedgwick, ss.
I, James R. Daniels, Contractor (employee of owner) or (owner or operator) of the above-described well, being first duly sworn on oath, says: That I have knowledge of the facts, statements, and matters herein contained and the log of the above-described well as filed and that the same are true and correct. So help me God.

(Signature) James R. Daniels
JAMES R. DANIELS
(Address)



Sworn to before me this 8th day of January, 1973
Saundra K. Taylor
Notary Public
My Commission Expires Sept. 5, 1976

WELL LOG

COMPANY F & M OIL COMPANY

SEC. 35 T. 10S R. 29W
LOC. C SW SE

FARM Meier

NO. #1


RIG. NO. 2

TOTAL DEPTH 4155' RTD

COMM. 12-14-72

COMP. 12-20-72

COUNTY Sheridan
KANSAS



CONTRACTOR Murfin Drilling Company

CASING

| | |
|----|-------------------------------|
| 20 | 10 |
| 15 | 8 5/8" casing @ 171' w/150 sx |
| 12 | 6 |
| 13 | 5 |

ELEVATION 2775' GL
2777' OF
2780' KB
PRODUCTION D & A

FIGURES INDICATE BOTTOM OF FORMATIONS


| | |
|-------------------|-----------|
| Sand Surface Soil | 0-140 |
| Shale | 140-300 |
| Sand & Shale | 300-1600 |
| Shale | 1600-2340 |
| Anhydrite | 2340-2378 |
| Shale | 2378-2600 |
| Shale & Lime | 2600-3795 |
| Lime | 3795-4155 |
| RTD | 4155 |

RECEIVED
STATE CORPORATION COMMISSION
FEB 12 1973
CONSERVATION DIVISION
Wichita, Kansas

State of Kansas
County of Sedgwick

I, James R. Daniels of the Murfin Drilling Company Company

do hereby certify that the above and foregoing is a true and correct copy of the log of the Meier #1 well.



James R. Daniels
JAMES R. DANIELS
19 73
Sandra K. Taylor
NOTARY PUBLIC

Subscribed and sworn to before me this 8th day of January

SAUNDRA K. TAYLOR, Notary Public
My Commission Expires Sept 5, 1976