

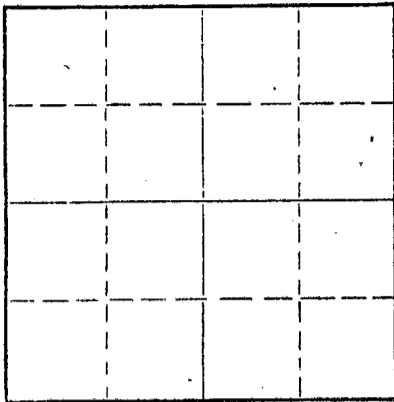
STATE OF KANSAS  
STATE CORPORATION COMMISSION

Form CP-4

WELL PLUGGING RECORD

Give All Information Completely  
Make Required Affidavit  
Mail or Deliver Report to:  
Conservation Division  
State Corporation Commission  
212 No. Market  
Wichita, Kansas

NORTH



Locate well correctly on above  
Section Plat

Sheridan County, Sec. 1 Twp. 10 Rge. 30 (E) W (W)  
Location as "NE/CNW/SW" or footage from lines NW NW SW  
Lease Owner Shields Oil Producers, Inc.  
Lease Name Baalman "A" Well No. 1  
Office Address Russell, Kansas  
Character of Well (completed as Oil, Gas or Dry Hole) Dry hole  
Date well completed August 7 19 70  
Application for plugging filed August 7 19 70  
Application for plugging approved August 7 19 70  
Plugging commenced August 7 19 70  
Plugging completed August 7 19 70  
Reason for abandonment of well or producing formation Dry hole

If a producing well is abandoned, date of last production 19  
Was permission obtained from the Conservation Division or its agents before plugging was commenced? Yes

Name of Conservation Agent who supervised plugging of this well Bill Nicholson  
Producing formation Depth to top Bottom Total Depth of Well 4,266 Feet  
Show depth and thickness of all water, oil and gas formations.


OIL, GAS OR WATER RECORDS

CASING RECORD

FORMATION	CONTENT	FROM	TO	SIZE	PUT IN	PULLED OUT
				8 5/8"	250'	Cmtd w/ 170 sax

Describe in detail the manner in which the well was plugged, indicating where the mud fluid was placed and the method or methods used in introducing it into the hole. If cement or other plugs were used, state the character of same and depth placed, from feet to feet for each plug set.

Fill hole w/ heavy mud  
Set bridge plug @ 1,550'  
Pump 100 sax cement on plug thru 4 1/2" drill pipe  
Fill hole w/ heavy mud  
Set bridge plug @ 275'  
Pump 25 sax cement on plug thru 4 1/2" drill pipe  
Fill hole w/ heavy mud  
Set bridge plug @ 40' w/ 1/4 sax hulls on plug  
Dump 10 sax cement on plug to cellar



(If additional description is necessary, use BACK of this sheet)

Name of Plugging Contractor Shields Drilling Co., Inc.  
Address Shields Building, Russell, Kansas

STATE OF Kansas, COUNTY OF Russell, ss.  
R. J. Shields (employee of owner) or (owner or operator) of the above-described

well, being first duly sworn on oath, says: That I have knowledge of the facts, statements, and matters herein contained and the log of the above-described well as filed and that the same are true and correct. So help me God.

(Signature) [Signature]  
Shields Building, Russell, Kansas  
(Address)

Subscribed and sworn to before me this 25th day of August, 1970

[Signature]  
Notary Public.





# Shields

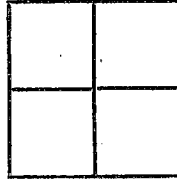
15-179-20261-00-00

Russell, Kansas

## WELL LOG

Operator: Shields Oil Producers, Inc.  
 Well: Baalman "A" #1  
 Commenced: July 31, 1970  
 Completed: August 7, 1970  
 Contractor: Shields Drilling Co., Inc.

Well Description: NW NW SW  
 Sec. 1-10s-30w  
 Sheridan Co., Kansas



### CASING RECORD

*Size	Run	Pulled
8 5/8"	250'	Cmtd w/ 170 sax

Elevation: 2,898' RB

Treatment:

Production: D & A

Tops:	Heebner	3,946'
	Toronto	3,973'
	Lansing-KC	3,992'

..... Figures Indicate Bottom of Formations .....

Surface soil, shale & sand	255'
Shale	1,130'
Shale & sand	2,010'
Shale & lime	2,485'
Anhydrite	2,513'
Shale & shells	2,750'
Shale & lime	3,385'
Lime	4,266' RTD

RECEIVED  
 STATE CORPORATION COMMISSION  
 AUG 27 1970  
 CONSERVATION DIVISION  
 Wichita, Kansas

Notes