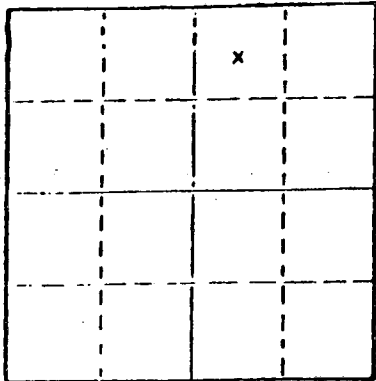


STATE OF KANSAS
STATE CORPORATION COMMISSION

WELL PLUGGING RECORD

Give All Information Completely
Make Required Affidavit
Mail or Deliver Report to
Conservation Division
State Corporation Comm.
245 North Water
Wichita, KS 67202

Sheridan County, Sec. 32 Twp. 10s Rge. 29 XX/W
Location as "NE/CNW $\frac{1}{4}$ SW $\frac{1}{4}$ " or footage from lines _____
C NW NE



Locate well correctly on above
Section Plat

Lease Owner Don Pratt
Lease Name ROBBEN Well No. 1
Office Address Drawer 370, Hays, Ks 67601
Character of Well (Completed as Oil, Gas or Dry Hole) _____
Dry Hole

Date Well completed 7/31 1977
Application for plugging filed 7/31 1977
Application for plugging approved 7/31 1977
Plugging commenced 7/31 1977
Plugging completed 7/31 1977

Reason for abandonment of well or producing formation _____
Dry Hole

If a producing well is abandoned, date of last production _____
19 _____

Was permission obtained from the Conservation Division or
its agents before plugging was commenced? Yes

Name of Conservation Agent who supervised plugging of this well Gilbert Balthezor
Producing formation _____ Depth to top _____ Bottom _____ Total Depth of Well 4210
Show depth and thickness of all water, oil and gas formations.

OIL, GAS OR WATER RECORDS

CASING RECORD

FORMATION	CONTENT	FROM	TO	SIZE	PUT IN	PULLED OUT
				8 5/8	219'	None

Describe in detail the manner in which the well was plugged, indicating where the mud fluid
was placed and the method or methods used in introducing it into the hole. If cement or other
plugs were used, state the character of same and depth placed, from _____ feet to
_____ feet for each plug set.

1st plug @ 1200' w/70 sx
2nd plug @ 200' w/20 sx
3rd plug @ 40' w/10 sx

RECEIVED
STATE CORPORATION COMMISSION
AUG 18 1977
CONSERVATION DIVISION
Wichita, Kansas

(If additional description is necessary, use BACK of this sheet)

Name of Plugging Contractor Allied Cementing

STATE OF Kansas COUNTY OF Sedgwick, ss.

Wm. S. Shropshire (employee of owner) ~~XXXXXX~~


of the above-described well, being first duly sworn on oath, says: That I have knowledge of
the facts, statements, and matters herein contained and the log of the above-described well
as filed and that the same are true and correct. So help me God.

(Signature) [Signature]
617 Union Center, Wichita, Kansas 67202
(Address)

SUBSCRIBED AND SWORN TO before me this 17th day of August, 19 77

JOLENE S. FRISBIE STATE NOTARY PUBLIC
My Comm. Exp. March 13, 1979

[Signature]
Notary Public.



WELL LOG

COMPANY Don E. Pratt

SEC. 32 T. 10s R. 29w
LOC. C NW NE

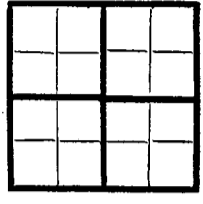
FARM ROB BEN NO. 1

RIG. NO. 16
TOTAL DEPTH 4210'

COMM. 7/25/77 COMP. 7/31/77

CONTRACTOR Murfin Drilling Company

COUNTY Sheridan
KANSAS



CASING	
20	10
15	8 5/8" @ 219' w/ 200 sx
12	6
13	5

2826 GR
ELEVATION 2828 DF
2831 KB
PRODUCTION D&A

FIGURES INDICATE BOTTOM OF FORMATIONS


- 30 surf soil
- 20 sand
- 45 clay
- 219 shale (blue)
- 2043 sand, shale
- 3290 shale
- 4175 shale, lime
- 4210 lime
- 4210 RTD

RECEIVED
STATE CORPORATION COMMISSION
AUG 18 1977
CONSERVATION DIVISION
Wichita, Kansas

State of Kansas
County of Sedgwick

I, Wm. S. Shropshire of the Murfin Drilling Company

do hereby certify that the above and foregoing is a true and correct copy of the log of the Robben #1 well.



Wm. S. Shropshire

Subscribed and sworn to before me this 17th day of August 19 77

JOLENE S. FRISBIE, STATE NOTARY PUBLIC
My Comm. Exp. March 13, 1979

Jolene S. Frisbie
NOTARY PUBLIC