

STATE OF KANSAS
STATE CORPORATION COMMISSION
200 Colorado Derby Bldg.
Wichita, Kansas 67202

WELL PLUGGING RECORD

Give All Information Completely
Make Required Affidavit

COUNTY Sheridan SEC. 31 TWP. 10S RGE. 30W E/W
Location as in quarters or footage from lines:
(440' loc) SE NW

Lease Owner Don Pratt Oil
Lease Name Beckman Well No. 1
Office Address P.O. Box 370, Hays, Kansas 67601
Character of Well (Completed as Oil, Gas or Dry Hole): Dry Hole
Date Well Completed 5-15-82
Application for plugging filed 5-15-82
Plugging commenced 5-15-82
Plugging completed 5-15-82
Reason for abandonment of well or producing formation Dry Hole

Locate Well
correctly on above
Section Platt.

Was permission obtained from the Conservation Division or it's
Agent's before plugging was commenced? yes

Name of Conservation Agent who supervised plugging of this well Carl Goodrow
Producing formation _____ Depth to top _____ bottom _____ T.D. 4320'

Show depth and thickness of all water, oil and gas formations.

OIL, GAS OR WATER RECORDS Casing Record

Formation	Content	From	To	Size	Put in	Pulled Out
surface				8-5/8"	265'	none

Describe in detail the manner in which the well was plugged, indicating where the mud
fluid was placed and the method or methods used in introducing it into the hold. If cement
or other plugs were used, state the character of same and depth placed, from _____ feet
to _____ feet for each plug set.

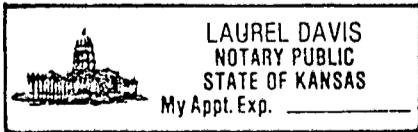
- 1st plug @ 1500' w/80 sx.
- 2nd plug @ 270' w/40 sx.
- 3rd plug @ 40' w/10 sx.
- 10 sx. in rat hole
- 5 sx. in mouse hole

RECEIVED
 STATE CORPORATION COMMISSION
 6-7-82
 JUN - 7 1982
 CONSERVATION DIVISION
 WICHITA, KANSAS

(If additional description is necessary, use BACK of this sheet)

Name of Plugging Contractor Murfin Drilling Company

STATE OF KANSAS COUNTY OF SEDGWICK, ss.
David L. Murfin, Drilling Manager - (employee of owner) or (owner or operator) of the
above-described well, being first duly sworn on oath, says: That I have knowledge of the
facts, statements, and matters herein contained and the log of the above-described well as
filed and that the same are true and correct. So help me God.



(Signature) David L. Murfin
David L. Murfin, Drlg. Mgr.
617 Union Ctr. Bldg (Address) Wichita, KS 67202

SUBSCRIBED AND SWORN TO before me this 26th day of May, 1982

Laurel Davis
Laurel Davis Notary Public.

My Commission expires: 12-19-84

WELL LOG

COMPANY Don Pratt Oil

SEC. 31 T. 10S R. 30W
LOC. (440' loc) SE NW

FARM Beckman

NO. 1

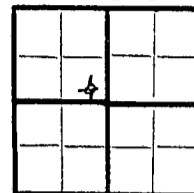
RIG. NO. 21

TOTAL DEPTH 4320'

COMM. 5-7-82

COMP. 5-15-82

COUNTY Sheridan
KANSAS



CONTRACTOR Murfin Drilling Company

CASINO

20	10
15	8 -5/8" csg., set @ 265' w/210 sx. Common
12	6 Quickset.
13	5

ELEVATION

PRODUCTION

FIGURES INDICATE BOTTOM OF FORMATIONS

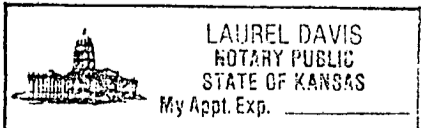
230'	soil & sand
266'	shale
2530'	shale & sand
2560'	anhydrite
3308'	shale
4090'	shale & lime
4125'	lime
4200'	lime & shale
4280'	lime
4320'	lime & shale

RECEIVED
STATE CORPORATION COMMISSION
JUN - 7 1982
CONSERVATION DIVISION
WICHITA KANSAS

State of KANSAS }
County of SEDGWICK } ss:

I, David L. Murfin, Drilling Manager of the Murfin Drilling Company Company

upon oath state that the above and foregoing is a true and correct copy of the log of the Beckman #1 well.



David L. Murfin
David L. Murfin, Drilling Manager

Subscribed and sworn to before me this 25th day of May 19 82

My Commission Expires: 12-19-84

Laurel Davis
Laurel Davis NOTARY PUBLIC