

15-065-00293-00-00

STATE OF KANSAS
STATE CORPORATION COMMISSION

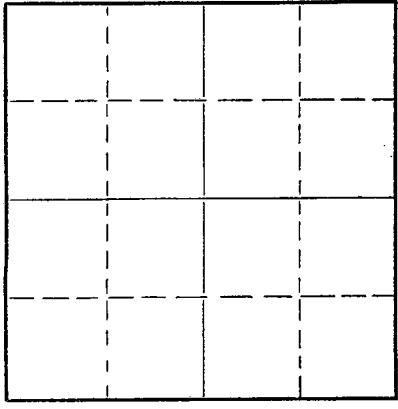
WELL PLUGGING RECORD

Give All Information Completely
Make Required Affidavit
Mail or Deliver Report to:
Conservation Division
State Corporation Commission
800 Bitting Building
Wichita, Kansas

Graham County. Sec. 1 Twp. 10 Rge. 23 (E) (W)

Location as "NE/CNW/SW" or footage from lines SE SE NW
Lease Owner Victor Drilling Company
Lease Name Ninemire Well No. 1
Office Address 301 Koch Building, Wichita, Kansas
Character of Well (completed as Oil, Gas or Dry Hole) Dry Hole
Date well completed November 20 19 52
Application for plugging filed November 24, 19 52
Application for plugging approved 19 52
Plugging commenced November 20, 19 52
Plugging completed November 20, 19 52
Reason for abandonment of well or producing formation Dry

NORTH



Locate well correctly on above
Section Plat

If a producing well is abandoned, date of last production 19 52
Was permission obtained from the Conservation Division or its agents before plugging was commenced? Yes

Name of Conservation Agent who supervised plugging of this well Unknown
Producing formation _____ Depth to top _____ Bottom _____ Total Depth of Well 4270 Feet
Show depth and thickness of all water, oil and gas formations.

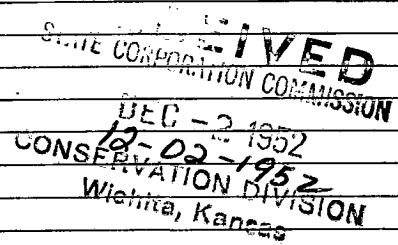
OIL, GAS OR WATER RECORDS

CASING RECORD

FORMATION	CONTENT	FROM	TO	SIZE	PUT IN	PULLED OUT
				8 5/8	188'	

Describe in detail the manner in which the well was plugged, indicating where the mud fluid was placed and the method or methods used in introducing it into the hole. If cement or other plugs were used, state the character of same and depth placed, from _____ feet to _____ feet for each plug set.

Set bottom plug @ 170' put 1/2 sack of hull,
15 sack of cement, Filled hole with heavy
mud to 40' set top plug @ 40' with 1/2 sack
of hulls and 10 sacks of cement.



(If additional description is necessary, use BACK of this sheet)


Name of Plugging Contractor Musgrove Petroleum Corporation
Address 518 Petroleum Building, Wichita, Kansas

STATE OF Kansas, COUNTY OF Sedgwick, ss.
Gordon L. Koelling (employee of owner) or (owner or operator) of the above-described well, being first duly sworn on oath, says: That I have knowledge of the facts, statements, and matters herein contained and the log of the above-described well as filed and that the same are true and correct. So help me God.

(Signature) Gordon L. Koelling
518 Petroleum Building, Wichita, Kansas
(Address)

SUBSCRIBED AND SWORN to before me this 1st day of December, 19 52
My commission expires November 14, 1956

Mary J. Dunn
Notary Public.



15-065-00293-00-00

CONTRACTOR'S WELL LOG

COMPANY: Victor Drilling Company
 CONTRACTOR: Musgrove Petroleum Corporation
 FARM: Ninemire #1
 LOACTION: SE SE NW Section 1-10-23
 Graham County, Kansas

COMMENCED: November 6, 1952
 COMPLETED: November 20, 1952

0	30	Clay
30	150	Sand and Shale
150	300	Shale and Shells
300	1730	Shale, shells and sand
1730	1835	Shale and Red Bed
1835	1975	Shale
1975	2010	Anyhdrite
2010	2338	Shale and Shells
2338	2565	Shale
2565	2770	Shale and Lime
2770	3350	Lime
3350	3453	Lime and Shale
3453	3494	Shale and Shells
3494	3498	Lime
3498	3553	Lime and Shale
3553	4153	Lime
4153	4247	Cherty Conglomerate
4247	4270	Arbuckle Lime
	4270	Rotary Total Depth

Set 188' of 8 5/8" cemented with 140 sacks of cement.

Dry and abandoned.

STATE OF KANSAS)
 COUNTY OF SEDGWICK)

RECEIVED
 CORPORATION COMMISSION
 NOV 25 1952
 11-25-1952
 CONSERVATION DIVISION
 Wichita, Kansas

I, GORDON L. KOELLING, do hereby certify that that above and foregoing is a true and correct copy of the log of the Nienmire #1, Section 1-10-23, Graham County, Kansas, as reflected by the files of the Musgrove Petroleum Corporation.

MUSGROVE PETROLEUM CORPORATION
 BY: Gordon L. Koelling
 Secretary-Treasurer

Subscribed and sworn to before me a, Notary Public, within and for Sedgwick County, Kansas, this 24th day of November, 1952.

Melvin S. Stencamp
 Notary Public

My Commission Expires: September 24, 1956.



PLUGGING
 SEC 1 7 10 R 292
 PAGE 64 LINE 28