

STATE OF KANSAS  
STATE CORPORATION COMMISSION


WELL PLUGGING RECORD

OR  
FORMATION PLUGGING RECORD

Strike out upper line  
when reporting plug-  
ging of formations.

Give All Information Completely  
Make Required Affidavit  
Mail or Deliver Report to:  
Conservation Division  
State Corporation Commission  
800 Bitting Building  
Wichita, Kansas

Rooks County. Sec. 25 Twp. 9 Rge. (E) 19 (W)  
Location as "NE 1/4 NW 1/4 SW 1/4" or footage from lines. NE. NE. NE.  
Lease Owner Harbar Etal  
Lease Name Baumgarten et al Well No. I  
Office Address IOI9 Central Bldg.  
Character of Well (completed as Oil, Gas or Dry Hole) Dry Hole  
Date well completed 9/17/47 19  
Application for plugging filed 10/12/47 19  
Application for plugging approved 10/12/47 19  
Plugging commenced 10/12/47 19  
Plugging completed 10/16/47 19  
Reason for abandonment of well or producing formation Dry Hole



Locate well correctly on above  
Section Plat

If a producing well is abandoned, date of last production None 19  
Was permission obtained from the Conservation Division or its agents before plugging was com-  
menced? Yes

Name of Conservation Agent who supervised plugging of this well C. D. Stough  
Producing formation Arbuckle Depth to top 3634 Bottom 3660 Total Depth of Well 3660 Feet  
Show depth and thickness of all water, oil and gas formations.

OIL, GAS OR WATER RECORDS

CASING RECORD

Formation	Content	From	To	Size	Put In	Pulled Out
Surface sand & soil		Surface	237	10 3/4"	237	None
& soil	little water at	40'		5 1/2" O. D.	3633	22930

Describe in detail the manner in which the well was plugged, indicating where the mud fluid was placed and the method or methods used in introducing it into the hold. If cement or other plugs were used, state the character of same and depth placed, from \_\_\_\_\_ feet to \_\_\_\_\_ feet for each plug set.

Filled hole with heavy mud from bottom to 3630  
Set Bridge at 3630' consisting of sand and gravel Dumped 10 Sx. cement  
filled hole back to 3580' Shot pipe off at 2930'  
Filled hole with heavy mud from 3580 back to 250'  
Set Wood plug at 250' and dumped 20 sx. cement filling surface casing to 200'  
Filled hole with heavy Mud back to 25 and dumped 20 sx. cement filling balance  
surface casing and bottom cellar with cement.

10-22-47

(If additional description is necessary, use BACK of this sheet)


Correspondence regarding this well should be addressed to Harbar Drilling Co.  
Address IOI9 Central Bldg. Wichita Kansas

STATE OF \_\_\_\_\_ COUNTY OF \_\_\_\_\_, ss.

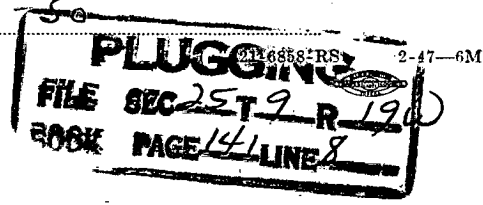
(employee of owner) or (owner or operator) of the above-described well,  
being first duly sworn on oath, says: That I have knowledge of the facts, statements, and matters herein contained and the log of the above-  
described well as filed and that the same are true and correct. So help me God.

(Signature) Paul R. Leifer  
3115 Forest St. West Bend  
(Address)

20th day of October, 1947



Kay Gillig  
Notary Public.



My commission expires 9-4-50

BAUMGARTNER #1

Center NE $\frac{1}{4}$  NE $\frac{1}{4}$  NE $\frac{1}{4}$  of Sec. 25, Twp. 9, Range 19W,  
Rooks County, Kansas.

Rigging up Rotary Tools 7-29-47  
Tearing out Rotary Tools 8-11-47  
Rigging up Cable Tools 8-12-47  
Tearing out Cable Tools 9-16-47

Run 11 Jts., 237' of 10 3/4" surface pipe.  
Set @ 231'. Cemented with 150 sks. cement  
Run 117 Jts., 3654' of 5 1/2" casing. Set  
@ 3633'. Cemented with 100 sks. Cement

<u>FORMATION</u>	<u>FROM</u>	<u>TO</u>
Clay	0	40
Clay and shale	40	237
Clay	237	430
Sand	430	580
Shale	580	700
Sand	700	780
Shale and shells	780	950
Sand	950	1285
Shale	1285	1295
Shale - Red Bed	1295	1480
Broken Lime - shale	1480	1565
Lime	1565	1605
Shale, shells	1605	1640
Anhydrite	1640	1680
Shale and lime shells	1680	1875
Shale	1875	1975
Shale and lime	1975	2590
Conglomerate	2590	2620
Shale and lime	2620	3158
Lime	3158	3640
Lime, sandy	3640	3643
Lime	3643	3645 Total Depth

I, Don S. Packer, hereby certify that the above log is true and correct to the best of my knowledge and belief.

*Don S. Packer*

Subscribed and sworn to before me this 30<sup>th</sup> day of September, 1947.

*Mary R. Brann*  
Notary Public

My commission expires:

*Nov 23, 1950*

**PLUGGING**  
FILE SEC 25 T 9 R 19 W  
BOOK PAGE 14 LINE 8