

STATE OF KANSAS
STATE CORPORATION COMMISSION
200 Colorado Derby Building
Wichita, Kansas 67202

WELL PLUGGING RECORD
K.A.R.-82-3-117

API NUMBER 15-179-20-971-00-00

LEASE NAME Martin

WELL NUMBER 1

3630 Ft. from S Section Line

2310 Ft. from E Section Line

SEC. 17 TWP. 10S RGE. 26 (E/W)

COUNTY Sheridan

Date Well Completed 10/18/90

Plugging Commenced 10/18/90

Plugging Completed 10/18/90

TYPE OR PRINT
NOTICE: Fill out completely
and return to Cons. Div.
office within 30 days.

LEASE OPERATOR Wanker Oil Company

ADDRESS Rt. #2, Box 14, Wakeeney, KS 67672

PHONE# (913) 743-2769 OPERATORS LICENSE NO. 03966

Character of Well D&A

(Oil, Gas, D&A, SWD, Input, Water Supply Well)

The plugging proposal was approved on 10-18-90 (date)

by Dennis Hammel (KCC District Agent's Name).

Is ACO-1 filed? No If not, is well log attached? Yes

Producing Formation _____ Depth to Top _____ Bottom _____ T.D. 4140'

Show depth and thickness of all water, oil and gas formations.

OIL, GAS OR WATER RECORDS

CASING RECORD

| Formation | Content | From | To | Size | Put in | Pulled out |
|-----------|---------|------|----|--------|--------|------------|
| | | | | 8-5/8" | 206 | -0- |
| | | | | | | |
| | | | | | | |
| | | | | | | |

Describe in detail the manner in which the well was plugged, indicating where the mud fluid was placed and the method or methods used in introducing it into the hole. If cement or other plugs were used, state the character of same and depth placed, from ___ feet to ___ feet each set.

Mud laden fluid 4140'-2275' 15 sks in rathole

25 sks cement @ 1340'

100 sks cement @ 250'

40 sks cement @ 40'

(If additional description is necessary, use BACK of this form.)

Name of Plugging Contractor Emphasis Oil Operations License No. PC750124

Address P. O. Box 506, Russell, Ks 67665-0506

STATE CORPORATION COMMISSION
10-22-90

NAME OF PARTY RESPONSIBLE FOR PLUGGING FEES: Wanker Oil Company

OCT 22 1990

STATE OF KANSAS

COUNTY OF RUSSELL

, ss. CONSERVATION DIVISION
Wichita, Kansas

Kyle B. Branum

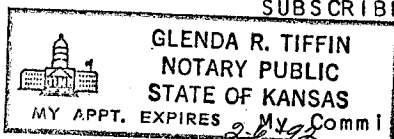
(Employee of Operator) or (Operator) of above-described well, being first duly sworn on oath, says: That I have knowledge of the facts, statements, and matters herein contained and the log of the above-described well as filed that the same are true and correct, so help me God.

(Signature) Kyle B. Branum

Kyle B. Branum

(Address) Box 506, Russell, KS 67665-0506

SUBSCRIBED AND SWORN TO before me this 19th day of October, 19 90



Glenda R. Tiffin
Glenda R. Tiffin, Notary Public

My Commission Expires: 2-6-92

KCC

OCT 22 1990

15-179-20971-0000

EMPHASIS OIL OPERATIONS

P. O. BOX 506

RUSSELL, KS 67665

DRILLERS LOG

OPERATOR: Wanker Oil Company
Rt. #2, Box 14
Wakeeney, KS 67672

CONTRACTOR: Emphasis Oil Operations
Box 506
Russell, KS 67665

LEASE: Martin

WELL #1

LOCATION: NW SW NE
Section 17-10S-26W
Sheridan County, Kansas

LOGGERS TOTAL DEPTH: 4141'

ROTARY TOTAL DEPTH: 4140'

COMMENCED: 10/11/90

CASING: 8-5/8" @ 206' w/140 sks cement

ELEVATION: 2617'

COMPLETED: 10/18/90

STATUS: Dry Hole


DEPTHS & FORMATIONS

(All measurements from K.B.)

| | | | |
|-----------------|-------|---------------------|-------|
| Top Soil & Sand | 120' | Anhydrite | 2241' |
| Dakota Sand | 1511' | Heebner | 3835' |
| Red Bed | 1520' | Toronto | 3858' |
| Cedar Hills | 1855' | Lansing-Kansas City | 3874' |
| Red Bed | 2021' | R.T.D. | 4140' |

STATE OF KANSAS)
) ss
COUNTY OF RUSSELL)

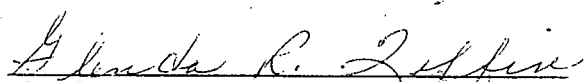
Kyle B. Branum, of Emphasis Oil Operations, states that the above and foregoing is a true and correct log of the above captioned well, to the best of his knowledge.



Kyle B. Branum

Subscribed and sworn to before me on October 19, 1990.

My commission expires: February 6, 1992.



Glenda R. Tiffin, Notary Public

