

STATE OF KANSAS
STATE CORPORATION COMMISSION

Form CP-4

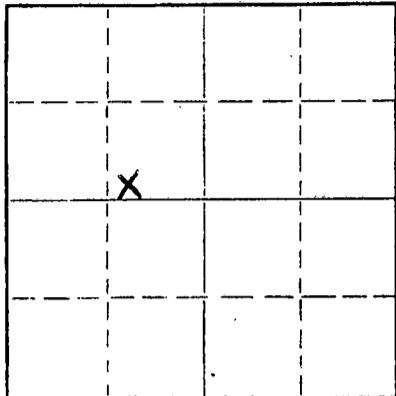
Give All Information Completely
Make Required Affidavit
Mail or Deliver Report to:
Conservation Division
State Corporation Commission
212 No. Market
Wichita, Kansas

WELL PLUGGING RECORD

Sheridan County, Sec. 4 Twp. 10S Rge. (N) 27(W)

Location as "NE/CNW%SW%" or footage from lines SW SE NW
Lease Owner McClure Oil Co. and Abercrombie Drilling, Inc.
Lease Name ZERR Well No. 1
Office Address 801 Union Center; Wichita, Kansas
Character of Well (completed as Oil, Gas or Dry Hole) Dry Hole
Date well completed December 8, 19 67
Application for plugging filed (verbally) December 7, 19 67
Application for plugging approved (verbally) December 7, 19 67
Plugging commenced December 7, 19 67
Plugging completed December 8, 19 67
Reason for abandonment of well or producing formation Dry Hole

NORTH



Locate well correctly on above Section Plat

If a producing well is abandoned, date of last production 19
Was permission obtained from the Conservation Division or its agents before plugging was commenced? Yes

Name of Conservation Agent who supervised plugging of this well Bill Nichols
Producing formation Depth to top Bottom Total Depth of Well 4084 Feet
Show depth and thickness of all water, oil and gas formations.


OIL, GAS OR WATER RECORDS

CASING RECORD

FORMATION	CONTENT	FROM	TO	SIZE	PUT IN	PULLED OUT
				7-5/8"	190'	None

Describe in detail the manner in which the well was plugged, indicating where the mud fluid was placed and the method or methods used in introducing it into the hole. If cement or other plugs were used, state the character of same and depth placed, from feet to feet for each plug set.

Set 1st plug @1090' w/65 sx. cement; 2nd plug @170' w/15 sx. top plug @40' w/5 sx. cement. Two sx. placed in rat hole. Job was completed at 12:45 a.m. 12-7-67.




(If additional description is necessary, use BACK of this sheet)

Name of Plugging Contractor Abercrombie Drilling, Inc.
Address 801 Union Center; Wichita, Kansas

STATE OF KANSAS, COUNTY OF SEDGWICK, ss.
A. L. Abercrombie (employee of owner) or (owner or operator) of the above-described well, being first duly sworn on oath, says: That I have knowledge of the facts, statements, and matters herein contained and the log of the above-described well as filed and that the same are true and correct. So help me God.

(Signature) [Signature]
801 Union Center; Wichita, Kansas (Address)

SUBSCRIBED AND SWORN TO before me this 8th day of December 19 67



[Signature] Margo Dee Montgomery Notary Public.

CONTRACTOR'S WELL LOG

OWNERS: McClure Oil Company and Abercrombie Drilling, Inc.
 FARM NAME: #1 ZERR
 LOCATION: SW SE NW, Sec. 4-10S-27W Sheridan County, Kansas
 SPUD DATE: November 27, 1967
 COMPLETED: December 6, 1967

0	160	Clay, Sand, and Rock
160	500	Shale
500	1230	Shale & Shells
1230	1900	Shale w/Sand Streaks and Gyp
1900	2055	Sand
2055	2274	Shale, Red Beds
2274	2317	Anhydrite
2317	2575	Shale
2575	2825	Shale w/Lime
2825	3828	Lime and Shale
3828	3895	Lime
3895	3917	Lime and Shale
3917	3930	Lime
3930	3975	Lime and Shale
3975	4084	Lime
	4084	Rotary Total Depth

Set 7-5/8" surface casing @190' w/135 sx. Sunset cement. Plug was down 11-27-67. Dry and Abandoned.

ELECTRIC LOG TOPS			ELEVATION
Anhydrite	2266	(+ 425)	2691 K. B.
Heebner	3807	(-1116)	2690 D. F.
Toronto	3831	(-1140)	2684 G.
Lansing	3848	(-1157)	
Base/K. C.	4082	(-1391)	
E.L.T.D.	4084	(-1383)	

RECEIVED
 STATE CORPORATION COMMISSION
 DEC 19 1967
 CONSERVATION DIVISION
 Wichita, Kansas

STATE OF KANSAS)
) SS
 COUNTY OF SEDGWICK)

I, A. L. Abercrombie, of the Abercrombie Drilling, Inc. do hereby certify that the above and foregoing is a true copy of the log of #1 ZERR, SW SE NW, Sec. 4-10S-27W, Sheridan County, Kansas, as reflected by the files of Abercrombie Drilling, Inc.

A. L. Abercrombie
 A. L. Abercrombie, President

Subscribed and sworn to before me, a Notary Public, in and for Sedgwick County, KANSAS. Signed this 18th day of December, 1967.

Mildred Saxton
 Mildred Saxton

My Commission expires:
 October 5, 1968

