


STATE OF KANSAS  
STATE CORPORATION COMMISSION

WELL PLUGGING RECORD

Give All Information Completely  
Make Required Affidavit  
Mail or Deliver Report to  
Conservation Division  
State Corporation Comm.  
245 North Water  
Wichita, KS 67202

Sheridan County, Sec. 4 Twp. 10 Rge. 27W E  
Location as "NE/CNW $\frac{1}{4}$ SW $\frac{1}{4}$ " or footage from lines  
SW SW SE  
Lease Owner J. A. Allison  
Lease Name Goetz Well No. #1  
Office Address 300 West Douglas, Suite 305, Wichita, Ks.  
Character of Well (Completed as Oil, Gas or Dry Hole)  
Dry Hole



Locate well correctly on above  
Section Plot

Date Well completed February 1, 1981 19  
Application for plugging filed February 1, 1981 19  
Application for plugging approved February 1, 1981 19  
Plugging commenced February 1, 1981 19  
Plugging completed February 1, 1981 19  
Reason for abandonment of well or producing formation  
Dry Hole

If a producing well is abandoned, date of last production  
N/A 19

Was permission obtained from the Conservation Division of  
its agents before plugging was commenced? Yes

Name of Conservation Agent who supervised plugging of this well Gil Balthazor  
Producing formation Depth to top Bottom Total Depth of Well  
Show depth and thickness of all water, oil and gas formations. 4105'

OIL, GAS OR WATER RECORDS

CASING RECORD

FORMATION	CONTENT	FROM	TO	SIZE	PUT IN	PULLED OUT
Sand				8 5/8"	260'	None

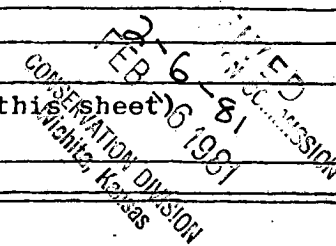
Describe in detail the manner in which the well was plugged, indicating where the mud flow  
was placed and the method or methods used in introducing it into the hold. If cement or other  
plugs were used, state the character of same and depth placed, from feet to  
feet for each plug set.

60 SX 1200'  
30 SX 240'  
10 SX 40'  
5 SX RH

50 - 50 PAZ 6% gel

(If additional description is necessary, use BACK of this sheet)

Name of Plugging Contractor Service Company



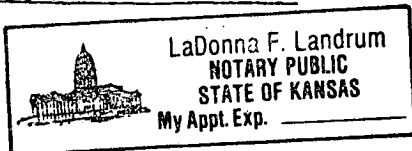
STATE OF Kansas COUNTY OF Sedgwick, ss.  
Paul A. Seymour, III (employee of owner) or (owner or operator  
of the above-described well, being first duly sworn on oath, says: That I have knowledge of  
the facts, statements, and matters herein contained and the log of the above-described well  
as filed and that the same are true and correct. So help me God.

(Signature) Paul A. Seymour, III  
Paul A. Seymour, III Bdx 8287-Munger Station  
(Address) Wichita, Ks. 67208

SUBSCRIBED-AND SWORN TO before me this 5th day of February, 19 81

LaDonna F. Landrum  
LaDonna F. Landrum Notary Public.

My commission expires August 18, 1984



# BIG SPRINGS DRILLING, INC.

P.O. BOX 8287  
MUNGER STATION  
WICHITA, KANSAS 67208

SUITE 29 • 400 NORTH WOODLAWN • (316) 681-1732

February 5, 1981

## DRILLING LOG

Re: Goetz #1  
SW SW SE  
Sec. 4 Twp 10S Rg 27W  
Sheridan County, Kansas

OPERATOR: J. A. Allison  
CONTRACTOR: Big Springs Drilling, Inc.  
COMMENCED: January 25, 1981  
COMPLETED: February 1, 1981

GR: 2693  
DF: 2695  
KB: 2698

Surface Pipe: 260' of 8 5/8" w/200 SX Common 2% gel 3% ccl

0	267'	Clay- Sand, & Shale
267'	1652'	Shale & Sand
1652'	1860'	Shale & Shells
1860'	2050'	Sand
2050'	2278'	Shale & Sand
2278'	2312'	Anhydrite
2312'	2715'	Shale
2715'	3010'	Shale & Shells
3010'	3830'	Shale
3830'	4090'	Shale & Lime
4090'	4105'	Lime
4105'		RTD

RECEIVED  
FEB - 6 1981  
CONSERVATION DIVISION  
Wichita, Kansas

We certify that the above and foregoing is a true and correct copy of the log on the Goetz #1 located in Sheridan County, Kansas.

Big Springs Drilling, Inc.

*Paul A. Seymour III*  
Paul A. Seymour, III

Subscribed and sworn to before me this 5th day of February, 1981.

*LaDonna F. Landrum*  
LaDonna F. Landrum Notary Public

My Commission Expires:

August 18, 1984

