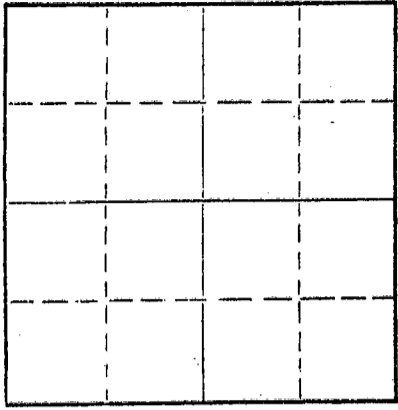


STATE OF KANSAS
STATE CORPORATION COMMISSION

WELL PLUGGING RECORD

Give All Information Completely
Make Required Affidavit
Mail or Deliver Report to:
Conservation Division
State Corporation Commission
212 No. Market
Wichita, Kansas

NORTH



Locate well correctly on above
Section Plat

Sheridan County, Sec. 4 Twp. 10S Rge. 27 (W)

Location as "NE/CNW/SW" or footage from lines SW SW SW

Lease Owner Murfin Drilling, I. S. Kantor and Executive Petroleum Co.

Lease Name Goetz Well No. 1

Office Address 617 Union Center, Wichita, Kansas 67202

Character of Well (completed as Oil, Gas or Dry Hole) Dry Hole

Date well completed July 10 19 70

Application for plugging filed July 10 19 70

Application for plugging approved July 10 19 70

Plugging commenced July 10 19 70

Plugging completed July 10 19 70

Reason for abandonment of well or producing formation

If a producing well is abandoned, date of last production 19

Was permission obtained from the Conservation Division or its agents before plugging was commenced? Yes

Name of Conservation Agent who supervised plugging of this well Leo Massey

Producing formation Depth to top Bottom Total Depth of Well Feet

Show depth and thickness of all water, oil and gas formations.

OIL, GAS OR WATER RECORDS

CASING RECORD

FORMATION	CONTENT	FROM	TO	SIZE	PUT IN	PULLED OUT
				8 5/8	318'	None

Describe in detail the manner in which the well was plugged, indicating where the mud fluid was placed and the method or methods used in introducing it into the hole. If cement or other plugs were used, state the character of same and depth placed, from feet to feet for each plug set.

1st Plug @ 1300' w/70 sacks cement
2nd Plug @ 300' w/20 sacks cement
3rd Plug @ 40' w/10 sacks cement

RECEIVED
STATE CORPORATION COMMISSION
JUL 29 1970
CONSERVATION DIVISION
Wichita, Kansas


(If additional description is necessary, use BACK of this sheet)

Name of Plugging Contractor Murfin Drilling Company
Address 617 Union Center, Wichita, Kansas 67202

STATE OF Kansas, COUNTY OF Sedgwick, ss.
James R. Daniels (employee of owner) or (owner or operator) of the above-described well, being first duly sworn on oath, says: That I have knowledge of the facts, statements, and matters herein contained and the log of the above-described well as filed and that the same are true and correct. So help me God.

(Signature) James R. Daniels
James R. Daniels
617 Union Center, Wichita, Kansas
(Address)

Subscribed and sworn to before me this 27th day of July, 19 70



Wilma V. Brokes
Notary Public.

WELL LOG

COMPANY Murfin Drilling Company, J. S. Kantor
and Executive Petroleum Co.

SEC. 4 T. 10S R. 27W
LOC. SW SW SW

FARM Goetz NO. 1

RIG. NO. 2

TOTAL DEPTH 4110'

COUNTRY Sheridan
KANSAS


COMM. 7-2-70

COMP. 7-10-70

SHOT OR TREATED

CONTRACTOR Murfin Drilling Company

ISSUED



CASING

20	10
15	8 5/8" @ 318' w/200 SX.
12	6
12	5

ELEVATION 2688 GL
2693 KB

PRODUCTION

FIGURES INDICATE BOTTOM OF FORMATIONS


160	Sand
320	Shale and Sand Streaks
1550	Shale and Shells
1906	Shale
2060	Sand
2275	Shale
2300	Anhydrite
3285	Shale and Lime
3315	Lime
3475	Lime and Shale
4110	Lime
4110	Total Depth

RECEIVED
STATE CORPORATION COMMISSION
JUL 29 1970
CONSERVATION DIVISION
Wichita, Kansas

State of Kansas
County of Sedgwick ss:

I, James R. Daniels of the Murfin Drilling Company Company

upon oath state that the above and foregoing is a true and correct copy of the log of the Goetz #1 well.



James R. Daniels
James R. Daniels
19 70

Wilma V. Brokes
Wilma V. Brokes
NOTARY PUBLIC