


STATE OF KANSAS
STATE CORPORATION COMMISSION

WELL PLUGGING RECORD

Give All Information Completely
Make Required Affidavit
Mail or Deliver Report to
Conservation Division
State Corporation Comm.
245 North Water
Wichita, KS 67202

Sheridan County, Sec. 5 Twp. 10S Rge. 27W 18W
Location as "NE/CNW SW 1/4" or footage from lines
SW/4 SE/4 NE/4

Lease Owner Gear Petroleum Company, Inc.
Lease Name Goetz "B" Well No. 1
Office Address 300 Sutton Place, Wichita, Kansas 67202
Character of Well (Completed as Oil, Gas or Dry Hole)



Locate well correctly on above
Section Plot

D & A
Date Well completed April 18, 1981
Application for plugging filed April 18, 1981
Application for plugging approved April 18, 1981
Plugging commenced April 19, 1981
Plugging completed April 19, 1981
Reason for abandonment of well or producing formation
D & A

If a producing well is abandoned, date of last production
19

Was permission obtained from the Conservation Division or
its agents before plugging was commenced? Yes

Name of Conservation Agent who supervised plugging of this well Gil Balthazor
Producing formation Depth to top Bottom Total Depth of Well 4,440'
Show depth and thickness of all water, oil and gas formations.

OIL, GAS OR WATER RECORDS

CASING RECORD

FORMATION	CONTENT	FROM	TO	SIZE	PUT IN	PULLED OUT
				8 5/8"	364.09'	-0-

Describe in detail the manner in which the well was plugged, indicating where the mud fluid
was placed and the method or methods used in introducing it into the hold. If cement or other
plugs were used, state the character of same and depth placed, from feet to
feet for each plug set.

Plugged hole @ 1140' w/60 sx cement
@ 390' w/30 sx cement
@ 40' w/solid bridge & 10 sx cement
5 sx cement in rathole
50-50 Pozmix, 6% Gel
Red Tiger Drilling Company & Allied Cementing

(If additional description is necessary, use BACK of this sheet)

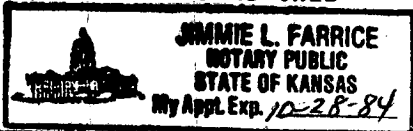
Name of Plugging Contractor Red Tiger Drilling Company & Allied Cementing Co.
1720 KSB Building, Wichita, Kansas 67202

STATE OF Kansas COUNTY OF Sedgwick, ss. contractor
Gloria Fawcett (employee of ~~owner~~ ~~operator~~)

of the above-described well, being first duly sworn on oath, says: That I have knowledge of
the facts, statements, and matters herein contained and the log of the above-described well
as filed and that the same are true and correct. So help me God.

(Signature) Gloria Fawcett
1720 KSB Building, Wichita, Kansas 67202
(Address)

SUBSCRIBED AND SWORN TO before me this 21st day of April, 1981.



Jimmie L. Farrice
Notary Public.

My commission expires

4-30-81
CONSERVATION DIVISION
Wichita, Kansas

DRILLERS LOG

No. 1 Goetz "B"

CASING RECORD:	COMPANY:	Gear Petroleum Company, Inc.	DESCRIPTION:
8 5/8" @ 371.09'	CONTRACTOR:	Red Tiger Drilling Company	SW/4 SE/4 NE/4
w/230 sx cement	COMMENCED:	April 8, 1981	Sec. 5-T10S-R27W
	COMPLETED:	April 19, 1981	Sheridan County, Kansas
D & A			
TOTAL DEPTH: 4,440			ELEVATION: 2,707' KB 2702 GR

<u>FORMATION</u>	<u>FROM</u>	<u>TO</u>	<u>REMARKS</u>
Surface Soil	0	45	
Sand & Shale	45	200	
Shale & Sand	200	2290	
Anhydrite	2290	2350	
Shale & Lime	2350	2885	
Shale	2885	2985	
Shale & Lime	2985	3770	
Lime	3770	4440	
RTD		4440	

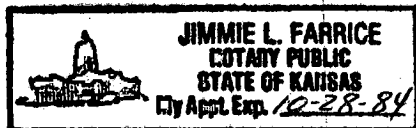
I certify that this is a true and correct copy of the above log to the best of my knowledge.

RED TIGER DRILLING COMPANY

Gloria Fawcett
Gloria Fawcett

Subscribed and sworn to before me this 21st day of April, 1981.

Jimmie L. Farrice
Notary Public



RECEIVED
STATE CORPORATION COMMISSION
APR 30 1981
CONSERVATION DIVISION
Wichita, Kansas