


STATE OF KANSAS  
STATE CORPORATION COMMISSION

Give All Information Completely  
Make Required Affidavit  
Mail or Deliver Report to:  
Conservation Division  
State Corporation Commission  
800 Bittling Building  
Wichita, Kansas

WELL PLUGGING RECORD

NORTH



Locate well correctly on above  
Section Plat

Sheridan County. Sec. 9 Twp. 10 Rge. 27 (E) W (W)  
Location as "NE/CNW $\frac{1}{4}$ SW $\frac{1}{4}$ " or footage from lines NE NE NW  
Lease Owner Victor Drilling, Inc.  
Lease Name Zerr Well No. 1  
Office Address 301 Koch Building, Wichita, Kansas  
Character of Well (completed as Oil, Gas or Dry Hole) dry  
Date well completed 5-8-52 19  
Application for plugging filed 5-8-52 19  
Application for plugging approved 5-8-52 19  
Plugging commenced 5-8-52 19  
Plugging completed 5-8-52 19  
Reason for abandonment of well or producing formation no commercial shows

If a producing well is abandoned, date of last production..... 19.....  
Was permission obtained from the Conservation Division or its agents before plugging was commenced? yes

Name of Conservation Agent who supervised plugging of this well Eldon Petty  
Producing formation..... Depth to top..... Bottom..... Total Depth of Well 4680 Feet  
Show depth and thickness of all water, oil and gas formations.

OIL, GAS OR WATER RECORDS

CASING RECORD

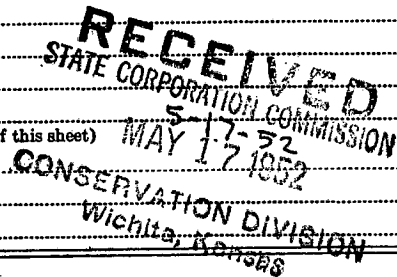
Formation	Content	From	To	Size	Put In	Pulled Out
				8 5/8	151	none

Describe in detail the manner in which the well was plugged, indicating where the mud fluid was placed and the method or methods used in introducing it into the hole. If cement or other plugs were used, state the character of same and depth placed, from..... feet to..... feet for each plug set.

Filled with heavy rotary from from 4680 total depth to 150 feet.  
Rock bridge and cement with 15 sx, Top plug to 40' with 10 sx cement.

(If additional description is necessary, use BACK of this sheet)

Name of Plugging Contractor Victor Drilling, Inc.  
Address 301 Koch Building  
Wichita 2, Kansas




STATE OF Kansas, COUNTY OF Sedgwick, ss.  
Victor F. Reiserer (employee of owner) or (owner or operator) of the above-described well,  
being first duly sworn on oath, says: That I have knowledge of the facts, statements, and matters herein contained and the log of the above-described well as filed and that the same are true and correct. So help me God.

(Signature) Victor F. Reiserer

301 Koch Building, Wichita, Kansas  
(Address)

SUBSCRIBED AND SWORN to before me this 16th day of May, 19 52  
Alma E. Rose  
Notary Public.

My commission expires July 16, 1955



Victor Drilling, Inc.

#1 Zerr

NE NE NW Sec. 9-10S-27W

Spud: 4-18-52  
Comp: 5-8-52

Sheridan County.

Elev. 2697 KB.

8 5/8" @ 151 - 100 ax sulphate bulk cement  
1 sk calcium chloride

surface shale, sand and shells	0- 140
lime	151
shale	1137
shale & sand	1730
shale, shells & sand	1865
sand	2130
sand & shale	2220
shale	2330
shale	2950
shell & shale	3020
shell & shale	3225
shale & lime	3255
shale & lime	3815
lime	3875
lime & shale	3936
lime & shale	4003
lime	4050
lime & shale	4100
shale & lime	4137
lime & shale	4203
shale & lime	4257
shale	4312
shale & lime	4369
lime	4415
lime	4456
cherty lime	4490
chert	4522
chert & lime	4543
cherty lime	4577
lime	4632
dolomite	4680
Total Depth	4680

FORMATION TOPS (SCHLUMBERGER)

Topeka	3628
Heebner	3814
Toronto	3834
Lansing-Kansas City	3849
Marmaton	4088
Mississippian	4431
xln. Viola	4591
Arbuckle	4634

STATE OF KANSAS )  
                          ) SS:  
COUNTY OF SEDGWICK )

I, Victor F. Reiserer, swear that the foregoing statements are to the best of my knowledge correct.

RECEIVED  
STATE CORPORATION COMMISSION

MAY 17 1952

CONSERVATION DIVISION  
Wichita, Kansas

Victor F. Reiserer  
Victor F. Reiserer

Subscribed and sworn to before me a notary public, this 16th day of May, 1952.

Alma E. Ross  
Notary Public

My commission expires July 16, 1955.

**PLUGGING**  
FILE SEC 9 T 10 R 22  
BOOK PAGE 15 LINE 29