


WELL PLUGGING RECORD

Give All Information Completely
Make Required Affidavit
Mail or Deliver Report to:
Conservation Division
State Corporation Commission
211 No. Broadway
Wichita, Kansas

Sheridan County. Sec. 12 Twp. 10S Rge. (E) 27 (W)

Location as "NE/CNW/SW" or footage from lines NW NE
Lease Owner King Resources Company
Lease Name BURNETTE Well No. 1-12
Office Address 324 N. Robinson, Room 200, Oklahoma City, Oklahoma
Character of Well (completed as Oil, Gas or Dry Hole) Dry Hole
Date well completed 12-20-65 19
Application for plugging filed 12-20-65 19
Application for plugging approved 12-20-65 19
Plugging commenced 12-20-65 19
Plugging completed 12-20-65 19
Reason for abandonment of well or producing formation Dry Hole

NORTH



Locate well correctly on above Section Plat

If a producing well is abandoned, date of last production 19
Was permission obtained from the Conservation Division or its agents before plugging was commenced? yes

Name of Conservation Agent who supervised plugging of this well W. L. Nichols, Moreland, Kansas
Producing formation Depth to top Bottom Total Depth of Well 4506 Feet
Show depth and thickness of all water, oil and gas formations.


OIL, GAS OR WATER RECORDS

CASING RECORD

Table with 7 columns: FORMATION, CONTENT, FROM, TO, SIZE, PUT IN, PULLED OUT. The table is currently empty.

Describe in detail the manner in which the well was plugged, indicating where the mud fluid was placed and the method or methods used in introducing it into the hole. If cement or other plugs were used, state the character of same and depth placed, from feet to feet for each plug set.

1st Plug @ 550' w/20 sacks cement
2nd Plug @ 210' w/20 sacks cement
3rd Plug @ 40' w/10 sacks cement



DEC 30 1965


CONSERVATION DIVISION
Wichita, Kansas

(If additional description is necessary, use BACK of this sheet)

Name of Plugging Contractor Murfin Drilling Company
Address 617 Union Center - Wichita, Kansas

STATE OF KANSAS, COUNTY OF SEDGWICK, ss.
C. Robert Buford (employee of owner) or (owner or operator) of the above-described well, being first duly sworn on oath, says: That I have knowledge of the facts, statements, and matters herein contained and the log of the above-described well as filed and that the same are true and correct. So help me God.

(Signature) MURFIN DRILLING COMPANY
By: C. Robert Buford
C. Robert Buford (Address)
December, 19 65

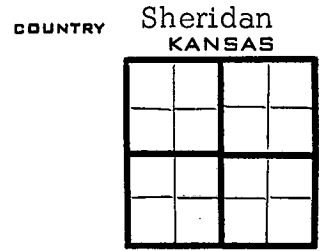


Adela Mizener
Notary Public.

WELL LOG

COMPANY King Resources Company
FARM BURNETTE **NO.** 1-12
RIG. NO. 16
TOTAL DEPTH 4506'
COMM. 12-8-65 **COMP.** 12-20-65
SHOT OR TREATED
CONTRACTOR Murfin Drilling Company
ISSUED

SEC. 12 **T.** 10S **R.** 27W
LOC. NW NE



CASING
 20 10
 15 8 5/8" w/165 sacks
 12 6
 13 5

ELEVATION 2672 K.B
PRODUCTION D&A

FIGURES INDICATE BOTTOM OF FORMATIONS

- 1295 Shale
- 1350 Sand
- 1631 Sand & Shale
- 1920 Shale & Gypsum
- 2272 Red Bed
- 2316 Anhydrite
- 2345 Red Bed
- 2638 Lime & Shale
- 2800 Shale & Lime
- 2920 Lime & Shale
- 3065 Lime
- 3362 Lime & Shale
- 3480 Lime
- 3800 Lime & Shale
- 3829 Lime
- 3875 Lime & Shale
- 4118 Lime
- 4175 Lime & Shale
- 4255 Shale & Lime
- 4360 Lime & Shale
- 4475 Lime
- 4506 Mississippi
- 4506 RTD

RECEIVED
 STATE CORPORATION COMMISSION
 DEC 30 1965
 CONSERVATION DIVISION
 Wichita, Kansas

State of KANSAS
 County of SEDGWICK } ss:

I, C. Robert Buford of the Murfin Drilling Company

upon oath state that the above and foregoing is a true and correct copy of the log of the BURNETTE 1-12 well.

MURFIN DRILLING COMPANY
 By: C. Robert Buford
 C. Robert Buford

Subscribed and sworn to before me this 29th day of December 1965



ADELA MIZENER, Notary Public
 My Commission Expires: November 5, 1966

Adela Mizener
 NOTARY PUBLIC