

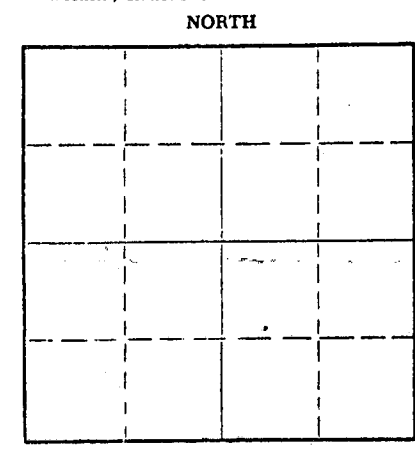
STATE OF KANSAS
STATE CORPORATION COMMISSION

Form CP-4

Give All Information Completely
Make Required Affidavit
Mail or Deliver Report to:
Conservation Division
State Corporation Commission
212 No. Market
Wichita, Kansas 67202

WELL PLUGGING RECORD

SHERIDAN County, Sec. 11 Twp. 10S Rge. (E) 27 (W)
Location as "NE/CNWxSWx" or footage from lines SE NE SW



Locate well correctly on above
Section Plat

Lease Owner ROSEN OIL CO.
Lease Name ZERR Well No. 1
Office Address 200 Sutton Place, Wichita, Kansas
Character of Well (completed as Oil, Gas or Dry Hole) Dry Hole
Date well completed 11/27 1971
Application for plugging filed 11/27 1971
Application for plugging approved 11/27 1971
Plugging commenced 11/27 1971
Plugging completed 11/27 1971
Reason for abandonment of well or producing formation Dry Hole

If a producing well is abandoned, date of last production 19____
Was permission obtained from the Conservation Division or its agents before plugging was commenced? yes

Name of Conservation Agent who supervised plugging of this well W. L. NICHOLS
Producing formation _____ Depth to top _____ Bottom _____ Total Depth of Well 4100 Feet
Show depth and thickness of all water, oil and gas formations.


OIL, GAS OR WATER RECORDS

CASING RECORD

FORMATION	CONTENT	FROM	TO	SIZE	PUT IN	PULLED OUT
Top soil & shale		0	220	8 5/8	220	0

Describe in detail the manner in which the well was plugged, indicating where the mud fluid was placed and the method or methods used in introducing it into the hole. If cement or other plugs were used, state the character of same and depth placed, from _____ feet to _____ feet for each plug set.

1st Plug 1275' w/110 cu. ft. fill w/ heavy mud to 245'
Set 2nd Plug w/30 cu. ft. Fill w/heavy mud to 10'
Set 3rd Plug w/10 cu. ft.
Bridge rat hole w/2 sax.




(If additional description is necessary, use BACK of this sheet)
Name of Plugging Contractor GABBERT-JONES, INC.
Address 830 Sutton Place

STATE OF KANSAS, COUNTY OF SEDGWICK, ss.
GABBERT-JONES, INC. (employee of owner) or (owner) of the above-described

well, being first duly sworn on oath, says: That I have knowledge of the facts, statements, and matters herein contained and the log of the above described well as filed and that the same are true and correct. So help me God.

(Signature) GABBERT-JONES, INC., 830 Sutton Place, Wichita, Ks.

By: Jack W. Gabbert, Pres. V. P.
November 29, 1971



Marjorie Hall
Notary Public.

GABBERT-JONES, INC.
 WICHITA, KANSAS
 DRILLERS' WELL LOG

ZERR #1
 SE NE SW, Sec. 11-10S-27W
 Sheridan County, Kansas

Commenced: November 21, 1971
 Completed: November 27, 1971

OPERATOR: ROSEN OIL CORP. KB: 2661

Depth From	Depth To	Formation	Remarks
0	223	Clay, Sand, Rock, Shale	Ran 10 jts. of used 28# 8 5/8"
223	275	Shale	Csg. Set. @ 220' w/200 sks common
275	2247	Shale and sand	2% Gel - 3% C. C.
2247	2295	Anhydrite	P.D. 2 PM 11/21/71
2295	2635	Shale and lime stks	Cement Circ.
2635	3410	Shale and lime	Job by Allied
3410	3656	Lime and shale	
3656	3715	Shale and lime	
3715	4100	Lime and shale	
4100	TD		

Dry and Abandoned

RECEIVED
 STATE CORPORATION COMMISSION
 DEC 1 1971
 CONSERVATION DIVISION
 Wichita, Kansas


I, James S. Sutton II, certify this is a correct copy of the Drillers' Log for the well drilled in the SE NE SW, Section 11-10S-27W, Sheridan County, Kansas, to the best of my knowledge and belief.

James S. Sutton II
 James S. Sutton II

STATE OF KANSAS)
) SS
 COUNTY OF SEDGWICK)

Before me, the undersigned, a Notary Public within and for said County and State, on this 30th day of November 1971, personally appeared James S. Sutton II, to me personally known to be the identical person who executed the within and foregoing instrument and acknowledged to me that he executed the same as his free and voluntary act and deed for the uses and purposes therein set forth.

IN WITNESS WHEREOF, I have hereunto set my hand and official seal the day and year last above written.



Marjorie Hall
 Marjorie Hall, Notary Public