

STATE OF KANSAS
 STATE CORPORATION COMMISSION
 130 S. Market, Room 2078
 Wichita, KS 67202

WELL PLUGGING RETURN
 K.A.R.-82-3-117

API NUMBER 15-193-20592-0000

LEASE NAME ROBBEN

WELL NUMBER 2

TYPE OR PRINT
 NOTICE: Fill out completely
 and return to Cons. Div.
 office within 30 days.

1320 Ft. from S Section Line

4620 Ft. from E Section Line

SEC. 9 TWP. 10 RGE. 31 (E) or (W)

COUNTY Thomas

Date Well Completed 4/20/92

Plugging Commenced 5/15/00

Plugging Completed 5/15/00

LEASE OPERATOR National Petroleum Reserves, Inc.

ADDRESS 250 N. Rock Rd. Ste 130

PHONE# (316) 681.3515 OPERATORS LICENSE NO. 9482

Character of Well oil

(Oil, Gas, D&A, SWD, Input, Water Supply Well)

The plugging proposal was approved on 5/3/00 (date)

by Carl Goodrow (KCC District Agent's Name).

Is ACO-1 filed? yes if not, is well log attached?

Producing Formation LANSING-KANSAS CITY Depth to Top 4270 Bottom 4275 T.D. 4649

Show depth and thickness of all water, oil and gas formations.

OIL, GAS OR WATER RECORDS | CASING RECORD

Formation	Content	From	To	Size	Put in	Pulled out
	Surface pipe	0	300'	8 1/2"	300'	0
	Casing	0	4507'	4 1/2"	4507'	0

RECEIVED
 STATE CORPORATION COMMISSION
 7-28-2000
 JUN 28 2000

Describe in detail the manner in which the well was plugged, indicating where the mud fluid was placed and the method or methods used in introducing it into the hole. If cement or other plug were used, state the character of same and depth placed, from feet to feet. Squeezed 4 1/2" w/225 RXR cement blend with 400# hulls mixed in to P.S.I. 500# hulls, test backsides to 300# cement at surface, Plug complete.

Name of Plugging Contractor POE SERVICING, Inc. License No. 3152

Address Oberlin, ks. 67749

NAME OF PARTY RESPONSIBLE FOR PLUGGING FEES: National Petroleum Reserves, Inc.

STATE OF KANSAS COUNTY OF Sedgwick, ss.

National Petroleum Reserves, Inc. (Employee of Operator) or (Operator) of above-described well, being first duly sworn on oath, says: That I have knowledge of the facts statements, and matters herein contained and the log of the above-described well as filed the the same are true and correct, so help me God.

(Signature) [Signature]
 (Address) 250 N. Rock Rd, Ste 130
 Wichita, KS. 67206

SUSAN E. BREDEHOFT
 NOTARY PUBLIC
 STATE OF KANSAS
 My Appt. Exp. 5-13-2001

SUSAN E. BREDEHOFT
 NOTARY PUBLIC
 STATE OF KANSAS
 My Appt. Exp. 5-13-2001

SUBSCRIBED AND SWORN TO before me this 27th day of July, 19 2000
[Signature]
 Notary Public
 Expires: 5-13-2001

Revised 05-88

ORIGINAL

15-193-20592-00-00

RELEASED

EMPHASIS OIL OPERATIONS

P. O. BOX 506

RUSSELL, KS 67665

KCC

JUL 15 1993

JUN 12 1993 FROM CONFIDENTIAL

CONFIDENTIAL

DRILLERS LOG

OPERATOR: National Petroleum Reserves, Inc.
250 N. Rock Rd., Suite 340
Wichita, Kansas 67206

CONTRACTOR: Emphasis Oil Operations
Box 506
Russell, KS 67665

LEASE: Robben

WELL #2

LOCATION: C W/2 SW/4
Section 9-10S-31W
Thomas County, Kansas

LOGGERS TOTAL DEPTH: 4652'

ROTARY TOTAL DEPTH: 4649'

COMMENCED: 3/24/92

ELEVATION: 3029' K.B.

COMPLETED: 4/3/92

CASING: 8-5/8" @ 300.57' w/210 sks cement
4-1/2" @ 4502' w/135 sks cement (1st Stage)
w/460 sks cement (2nd Stage)

STATUS: Oil Well


DEPTHS & FORMATIONS

(All measurements from K.B.)

Dakota Sand	581'	Lansing-Kansas City	4028'
Cedar Hills	2160'	Base Kansas City	4034'
Anhydrite	2399'	Marmaton	4373'
Shale	2637'	Ft. Scott	4532'
Topeka	3812'	Cherokee	4559'
Heebner	4033'	Mississippi	4638'
Torento	4059'	R.T.D.	4649'

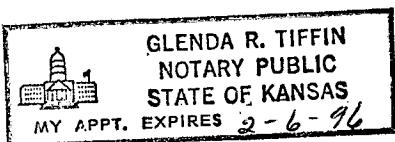
STATE OF KANSAS)
) ss
COUNTY OF RUSSELL)

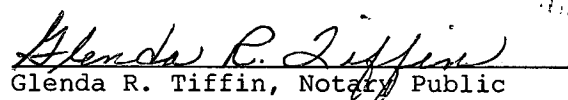
Kyle B. Branum, of Emphasis Oil Operations, states that the above and foregoing is a true and correct log of the above captioned well, to the best of his knowledge.


Kyle B. Branum

Subscribed and sworn to before me on April 6, 1992.

My commission expires: February 6, 1996.




Glenda R. Tiffin, Notary Public